

FLOOD INSURANCE STUDY

VOLUME 4 OF 6



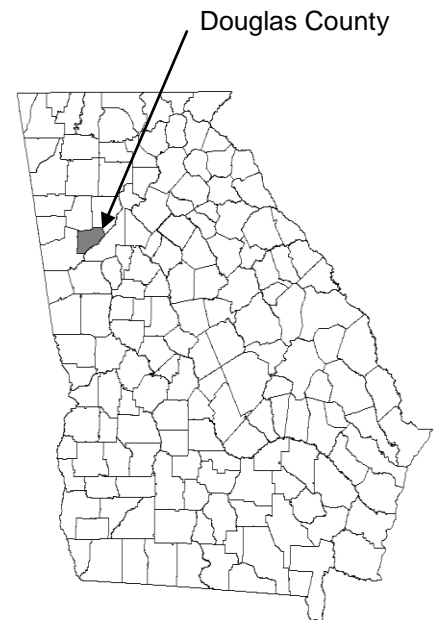
DOUGLAS COUNTY, GEORGIA AND INCORPORATED AREAS

**Community
Name**

**Community
Number**

AUSTELL, CITY OF
DOUGLAS COUNTY
(UNINCORPORATED AREAS)
DOUGLASVILLE, CITY OF

130054
130306
130305



Revised: March 4, 2013



Federal Emergency Management Agency

FLOOD INSURANCE STUDY NUMBER
13097CV004B

**NOTICE TO
FLOOD INSURANCE STUDY USERS**

Communities participating in the National Flood Insurance Program have established repositories of flood hazard data for floodplain management and flood insurance purposes. This Flood Insurance Study (FIS) report may not contain all data available within the Community Map Repository. Please contact the Community Map Repository for any additional data.

The Federal Emergency Management Agency (FEMA) may revise and republish part or all of this FIS report at any time. In addition, FEMA may revise part of this FIS report by the Letter of Map Revision process, which does not involve republication or redistribution of the FIS report. Therefore, users should consult with community officials and check the Community Map Repository to obtain the most current FIS report components.

Initial Countywide FIS Effective Date: August 18, 2009

Revised Countywide FIS Date: March 4, 2013

TABLE OF CONTENTS

VOLUME I

1.0	INTRODUCTION	1
1.1	Purpose of Study.....	1
1.2	Authority and Acknowledgments	1
1.3	Coordination	3
2.0	AREA STUDIED	4
2.1	Scope of Study	4
2.2	Community Description.....	11
2.3	Principal Flood Problems.....	13
2.4	Flood Protection Measures	13
3.0	ENGINEERING METHODS	14
3.1	Hydrologic Analyses.....	14
3.2	Hydraulic Analyses.....	40
3.3	Vertical Datum.....	46
4.0	FLOODPLAIN MANAGEMENT APPLICATIONS	47
4.1	Floodplain Boundaries	47
4.2	Floodways.....	48
5.0	INSURANCE APPLICATIONS	149
6.0	FLOOD INSURANCE RATE MAP	150
7.0	OTHER STUDIES	152
8.0	LOCATION OF DATA	152
9.0	BIBLIOGRAPHY AND REFERENCES	152

TABLE OF CONTENTS (Continued)

VOLUME I (Continued)

FIGURES

Figure 1 – Floodway Schematic 149

TABLES

Table 1 – Streams Studied by Detailed Methods..... 5
Table 2 – Streams Studied by Detailed Methods in August 18, 1992 Initial Countywide Revision.. 7
Table 3 – Streams Studied by Limited Detailed Methods in the Initial Countywide Revision..... 8
Table 4 – Streams Studied by Detailed Methods for this County 10
Table 5 – Summary of Discharges..... 19
Table 6 – Summary of Stillwater Elevations 39
Table 7 – Manning’s “n” Values 42
Table 8 – Vertical Datum Conversion 46
Table 9 – Floodway Data..... 49
Table 10 – Community Map History 151

VOLUME II

EXHIBITS

Exhibit 1 - Flood Profiles

Alexander Branch Panels 01P-04P
Alexander Branch Tributary A Panel 05P
Alexander Branch Tributary B Panel 06P
Amber Creek Panels 07P-10P
Amber Creek Tributary A Panels 11P-12P
Anneewakee Creek Panels 13P-39P
Anneewakee Creek Tributary A Panels 40P-41P
Anneewakee Creek Tributary B Panel 42P
Anneewakee Creek Tributary C Panel 43P
Anneewakee Creek Tributary D Panel 44P
Anneewakee Creek Tributary E Panels 45P-46P
Anneewakee Creek Tributary F Panels 47P-48P
Anneewakee Creek Tributary G Panels 49P-50P
Anneewakee Creek Tributary H Panel 51P
Anneewakee Creek Tributary I Panel 52P
Anneewakee Creek Tributary J Panels 53P-54P
Anneewakee Creek Tributary K Panels 55P-56P
Anneewakee Creek Tributary L Panel 57P
Arbor Branch Panels 58P-62P
Arbor Branch Tributary A Panel 63P
Austin Creek Panels 64P-67P

TABLE OF CONTENTS *(Continued)*

VOLUME II (Continued)

EXHIBITS (Continued)

Exhibit 1 - Flood Profiles (Continued)

Baldwin Creek	Panels 68P-75P
Baldwin Creek Tributary A	Panels 76P-77P
Bear Creek	Panels 78P-94P
Bear Creek Tributary A	Panel 95P
Bear Creek Tributary B	Panel 96P
Bear Creek Tributary C	Panel 97P
Bear Creek Tributary D	Panel 98P
Bear Creek Tributary E	Panel 99P

VOLUME III

EXHIBITS (Continued)

Exhibit 1 - Flood Profiles (Continued)

Bear Creek Tributary F	Panels 100P-101P
Bear Creek Tributary G	Panels 102P-103P
Beaver Creek	Panels 104P-106P
Beaver Creek Tributary A	Panel 107P
Bomar Branch	Panels 108P-110P
Camp Branch	Panels 111P-112P
Camp Branch Tributary A	Panels 113P
Chapel Farms Creek	Panels 114P-116P
Chapel Farms Creek Tributary A	Panel 117P
Chattahoochee River	Panels 118P-121P
Coursey Creek	Panels 122P-124P
Crooked Creek	Panels 125P-132P
Crooked Creek Tributary A	Panels 133P-134P
Crooked Creek Tributary B	Panel 135P
Crooked Creek Tributary C	Panel 136P
Crooked Creek Tributary D	Panels 137P-138P
Crossing Branch	Panels 139P-141P
Dog River	Panel 142P
Dorsett Creek	Panels 143P-146P
Dry Creek	Panels 147P-149P
Dry Creek Tributary A	Panels 150P-151P
Dry Creek Tributary B	Panel 152P
Dry Creek Tributary C	Panel 153P
Farm Branch	Panels 154P-155P
Farm Branch Tributary A	Panels 156P-157P

TABLE OF CONTENTS (Continued)

VOLUME III (Continued)

EXHIBITS (Continued)

Exhibit 1 - Flood Profiles (Continued)

Gordon Creek	Panel 158P
Gothards Creek	Panels 159P-168P
Gothards Creek Tributary 1	Panel 169P
Gothards Creek Tributary 2	Panels 170P-171P
Gothards Creek Tributary 2.1	Panel 172P
Gothards Creek Tributary 3	Panels 173P-175P
Gothards Creek Tributary 3.1	Panels 176P-177P
Gothards Creek Tributary 3.2	Panel 178P
Gothards Creek Tributary 4	Panel 179P
Gothards Creek Tributary 4.1	Panel 180P
Gothards Creek Tributary 4.1.1	Panel 181P
Gothards Creek Tributary 6	Panel 182P
Gothards Creek Tributary 8	Panels 183P-187P
Gothards Creek Tributary 8.1	Panel 188P
Gothards Creek Tributary 9	Panel 189P
Gothards Creek Tributary 10	Panel 190P
Gothards Creek Tributary 11	Panels 191P-194P
Gothards Creek Tributary 11.1	Panel 195P
Gothards Creek Tributary 11.2	Panel 196P
Gothards Creek Tributary 11.3	Panel 197P
Gothards Creek Tributary 12	Panel 198P
Gothards Creek Tributary 15	Panel 199P

VOLUME IV

EXHIBITS (Continued)

Exhibit 1 - Flood Profiles (Continued)

Hickory Creek	Panels 200P-203P
Hickory Creek Tributary A	Panel 204P
Hickory Creek Tributary B	Panels 205P-206P
Hickory Creek Tributary C	Panels 207P-208P
Hickory Creek Tributary D	Panel 209P
Hickory Creek Tributary E	Panels 210P-211P
Huey Creek	Panels 212P-215P
Huey Creek Tributary 1	Panels 216P-220P
Huey Creek Tributary 1.1	Panel 221P
Huey Creek Tributary 2	Panel 222P
Huey Creek Tributary 3	Panel 223P
Hurricane Creek	Panels 224P-230P

TABLE OF CONTENTS (Continued)

VOLUME IV (Continued)

EXHIBITS (Continued)

Exhibit 1 - Flood Profiles (Continued)

Hurricane Creek Tributary A	Panels 231P-232P
Hurricane Creek Tributary B	Panel 233P
Hurricane Creek Tributary C	Panel 234P
Hurricane Creek Tributary D	Panels 235P-236P
Hurricane Creek Tributary E	Panels 237P-238P
Knollwood Branch	Panels 239P-243P
Knollwood Branch Tributary A	Panel 244P
Kraft Creek	Panel 245P
Kraft Creek Tributary A	Panel 246P
Lion Branch	Panels 247P-251P
Lion Branch Tributary A	Panel 252P
Lion Branch Tributary B	Panel 253P
Little Anneewakee Creek	Panels 254P-261P
Little Anneewakee Creek Tributary A	Panels 262P-264P
Little Anneewakee Creek Tributary B	Panel 265P
Little Anneewakee Creek Tributary C	Panel 266P
Little Anneewakee Creek Tributary D	Panels 267P-268P
Little Anneewakee Creek Tributary E	Panel 269P
Little Bear Creek	Panels 270P-283P
Little Bear Creek Tributary A	Panels 284P-286P
Little Bear Creek Tributary B	Panel 287P
Little Bear Creek Tributary C	Panels 288P-289P
Little Bear Creek Tributary D	Panels 290P-291P
Little Bear Creek Tributary E	Panels 292P-294P
Little Bear Creek Tributary F	Panel 295P
Little Hurricane Creek	Panels 296P-298P

VOLUME V

EXHIBITS (Continued)

Exhibit 1 - Flood Profiles (Continued)

Little Hurricane Creek Tributary A	Panels 299P-300P
Margie Branch	Panels 301P-303P
Margie Branch Tributary A	Panel 304P
Mill Creek	Panels 305P-307P
Mill Creek Tributary 1	Panels 308P-309P
Miller Creek	Panel 310P
Miller Creek Tributary A	Panel 311P

TABLE OF CONTENTS (Continued)

VOLUME V (Continued)

EXHIBITS (Continued)

Exhibit 1 - Flood Profiles (Continued)

Mobley Creek	Panels 312P-314P
Mobley Creek Tributary 5	Panel 315P
Mobley Creek Tributary 6	Panels 316P-317P
Mobley Creek Tributary 7	Panels 318P-320P
Mud Creek	Panels 321P-322P
Palmer Branch	Panels 323P-325P
Palmer Branch Tributary A	Panels 326P-327P
Palmer Branch Tributary B	Panels 328P-329P
Palmer Branch Tributary C	Panels 330P-331P
Panther Creek	Panels 332P-335P
Panther Creek Tributary A	Panel 336P
Park Creek	Panels 337P-338P
Pine Creek	Panel 339P
Pinewood Branch	Panel 340P
Pinewood Branch Tributary A	Panels 341P-342P
Shell Creek	Panels 343P-345P
Shoals Branch	Panels 346P-350P
Shoals Branch Tributary A	Panels 351P-352P
Shoals Branch Tributary B	Panel 353P
Simon Creek	Panels 354P-357P
Slater Mill Creek	Panels 358P-361P
Slater Mill Creek Tributary A	Panels 362P-365P
Slater Mill Creek Tributary B	Panels 366P-367P
Spivey Branch	Panels 368P-369P
Spivey Branch Tributary A	Panels 370P-371P
Spivey Branch Tributary B	Panel 372P
Sweetwater Creek	Panels 373P-383P(a)
Sweetwater Creek Tributary A	Panels 384P-385P
Sweetwater Creek Tributary B	Panels 386P-387P
Sweetwater Creek Tributary C	Panel 388P
Sweetwater Creek Tributary D	Panels 389P-392P
Sweetwater Creek Tributary E	Panels 393P-395P
Sweetwater Creek Tributary F	Panels 396P-397P
Sweetwater Creek Tributary G	Panels 398P-400P

TABLE OF CONTENTS *(Continued)*

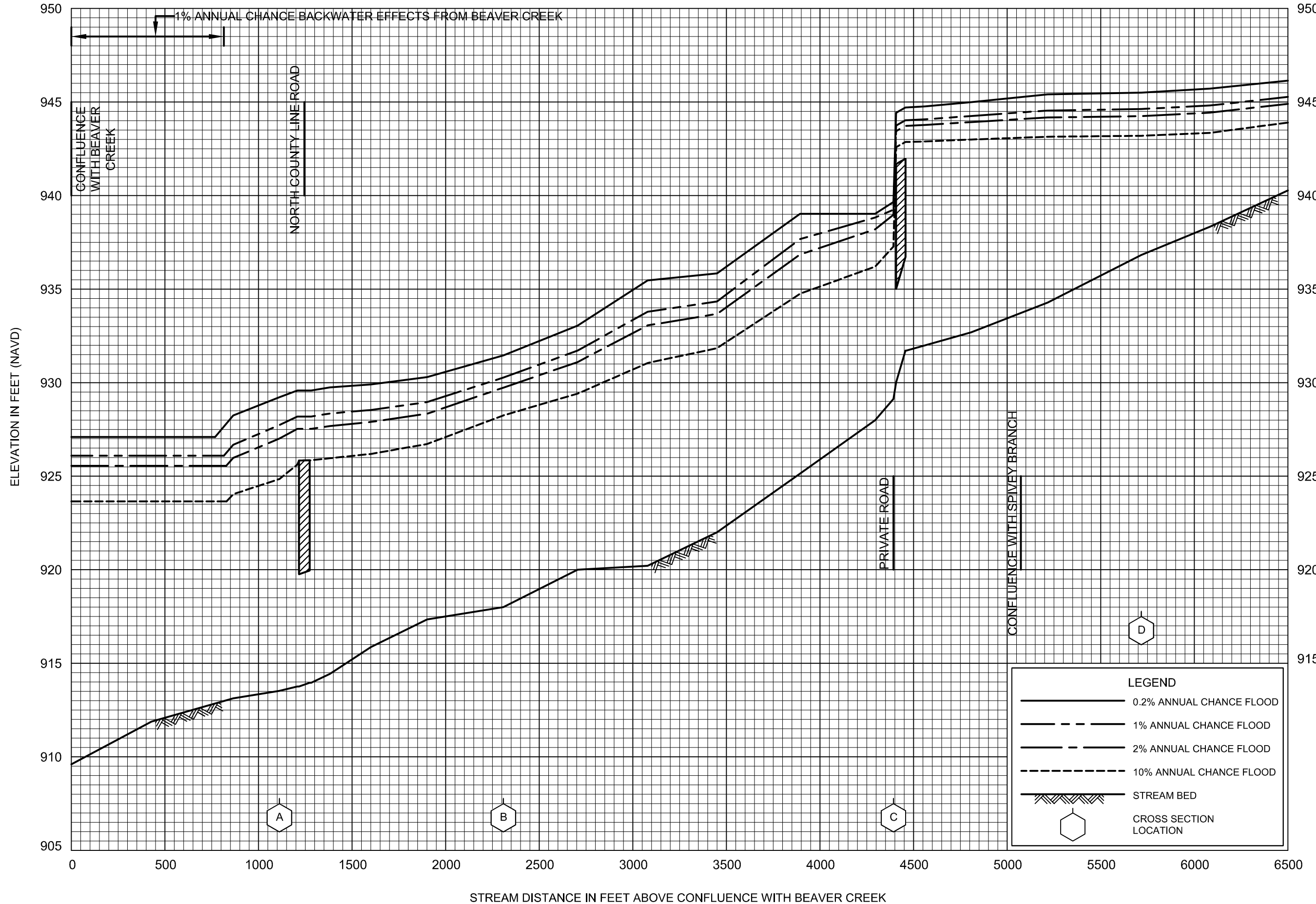
VOLUME VI

EXHIBITS (Continued)

Exhibit 1 - Flood Profiles (Continued)

Sweetwater Creek Tributary H	Panels 401P-402P
Sweetwater Creek Tributary I	Panel 403P
Sweetwater Creek Tributary J	Panels 404P-406P
Sweetwater Creek Tributary K	Panel 407P
Sweetwater Creek Tributary L	Panels 408P-410P
Sweetwater Creek Tributary L.2	Panels 411P-412P
Sweetwater Creek Tributary L.3	Panels 413P-414P
Sweetwater Creek Tributary L.3.1	Panel 415P
Tanyard Branch	Panels 416P-422P
Tanyard Branch Tributary A	Panels 423P-424P
Tiger Creek	Panels 425P-428P
Tiger Creek Tributary A	Panel 429P
Town Branch	Panel 430P
Tributary 1 to Northern Lake	Panel 431P
Tributary 2 to Northern Lake	Panel 432P
Tyree Branch	Panels 433P-435P
Unnamed Tributary to Southern Lake	Panel 436P
Waterfall Branch	Panel 437P
Zion Branch	Panels 438P-441P

Exhibit 2 - Flood Insurance Rate Map Index
Flood Insurance Rate Map

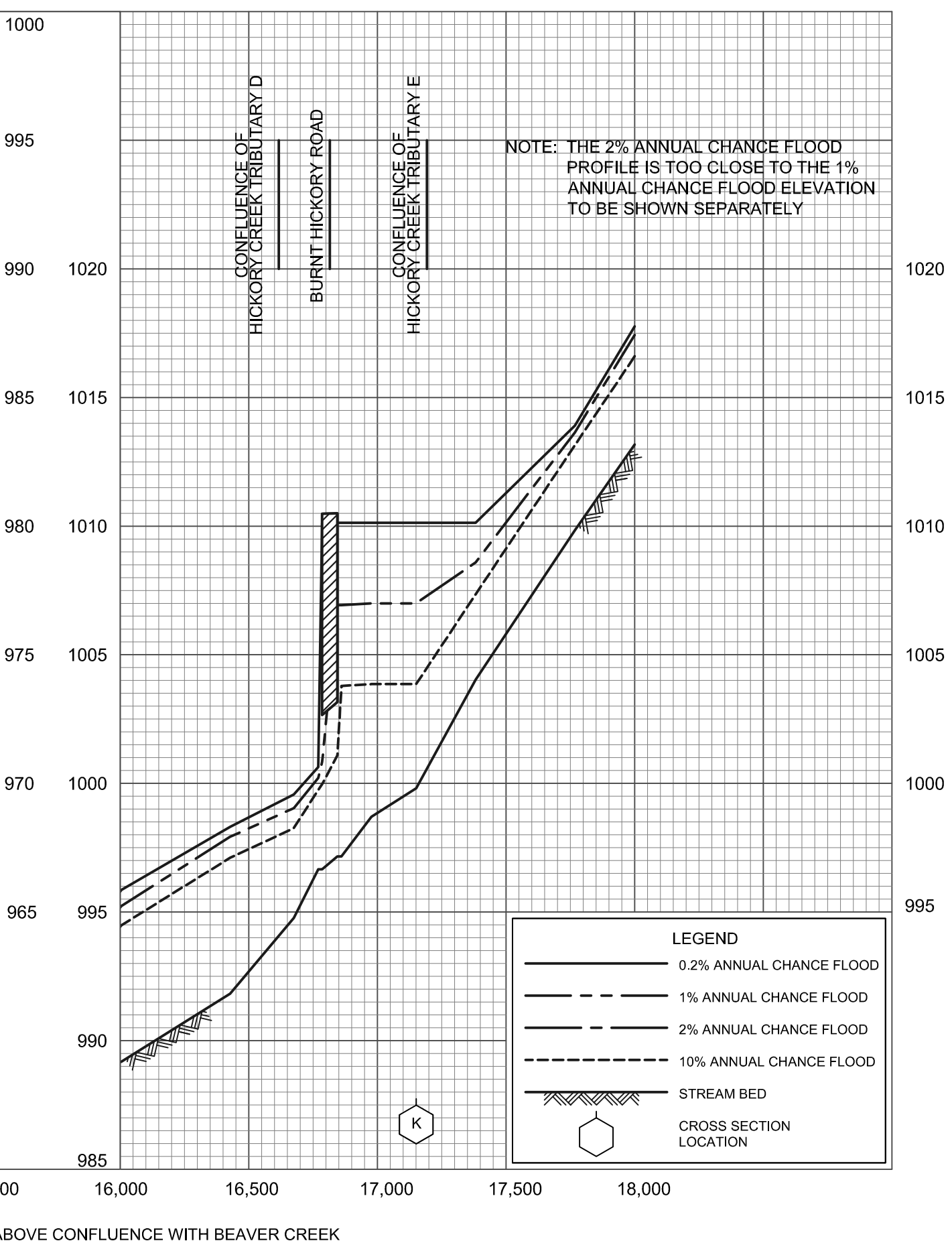
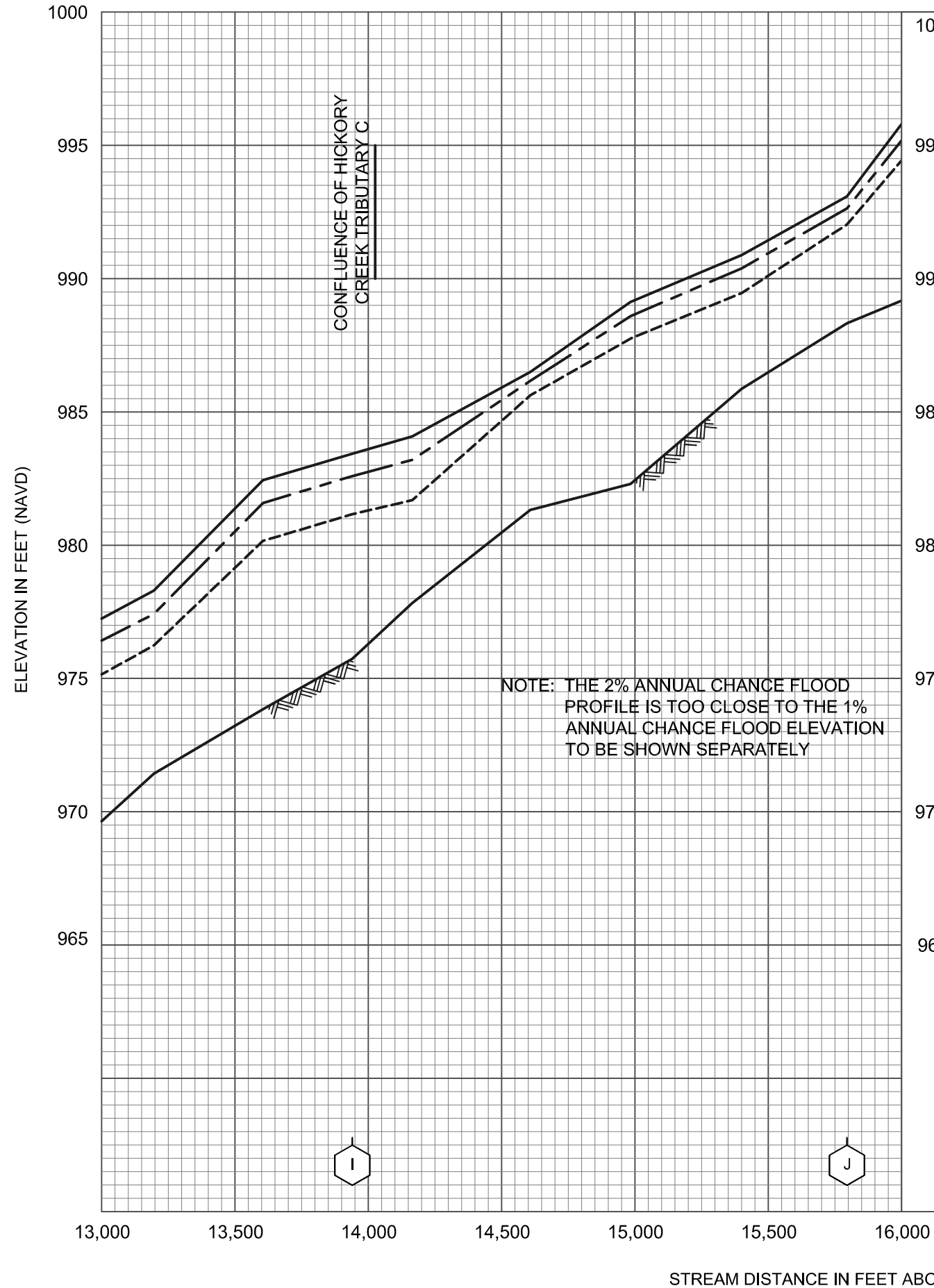


FLOOD PROFILES

HICKORY CREEK

FEDERAL EMERGENCY MANAGEMENT AGENCY

DOUGLAS COUNTY, GA
AND INCORPORATED AREAS

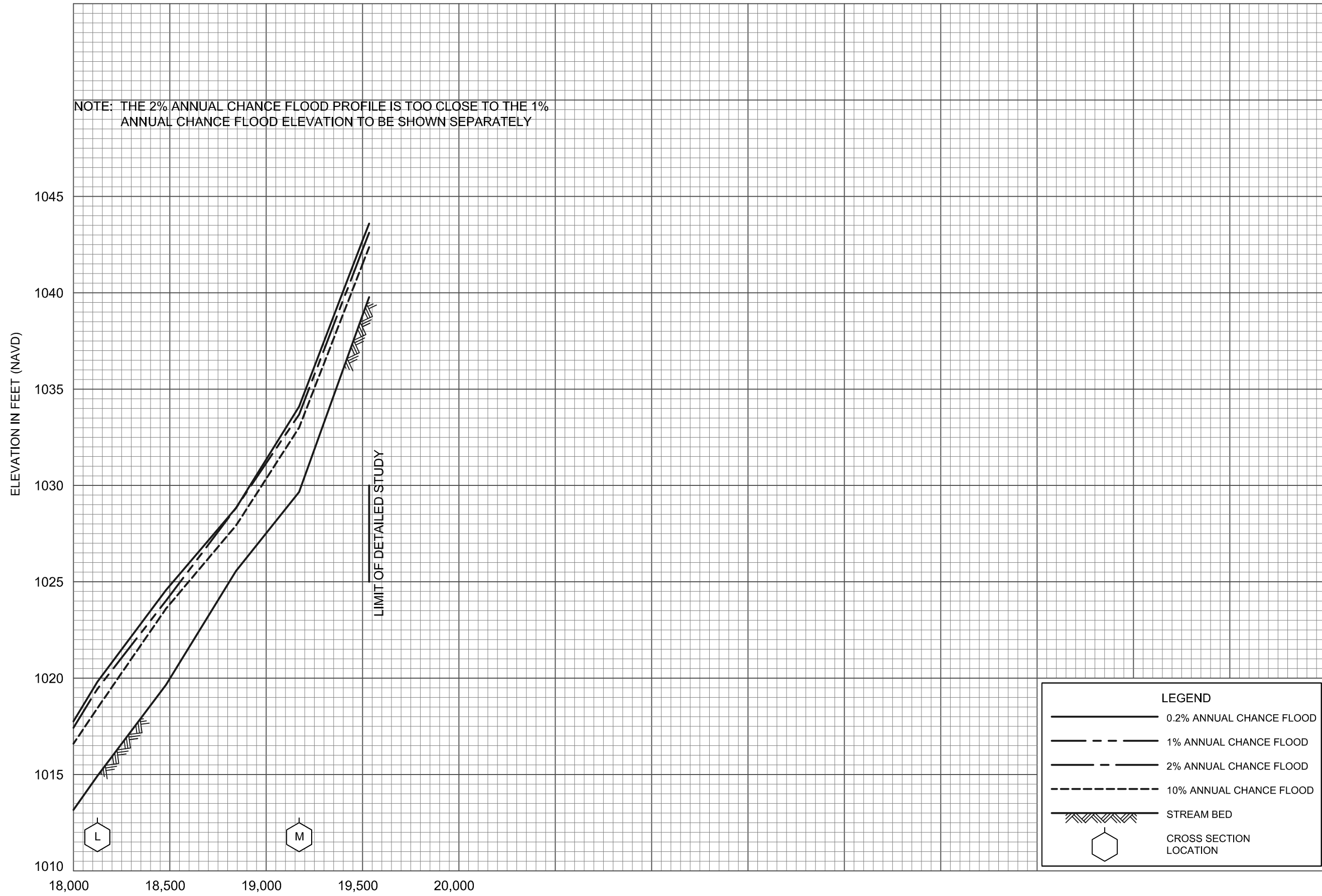


LEGEND

- 0.2% ANNUAL CHANCE FLOOD
- - - 1% ANNUAL CHANCE FLOOD
- · - 2% ANNUAL CHANCE FLOOD
- · · 10% ANNUAL CHANCE FLOOD
- ▨ STREAM BED
- ⬡ CROSS SECTION LOCATION

FLOOD PROFILES
HICKORY CREEK

FEDERAL EMERGENCY MANAGEMENT AGENCY
DOUGLAS COUNTY, GA
AND INCORPORATED AREAS



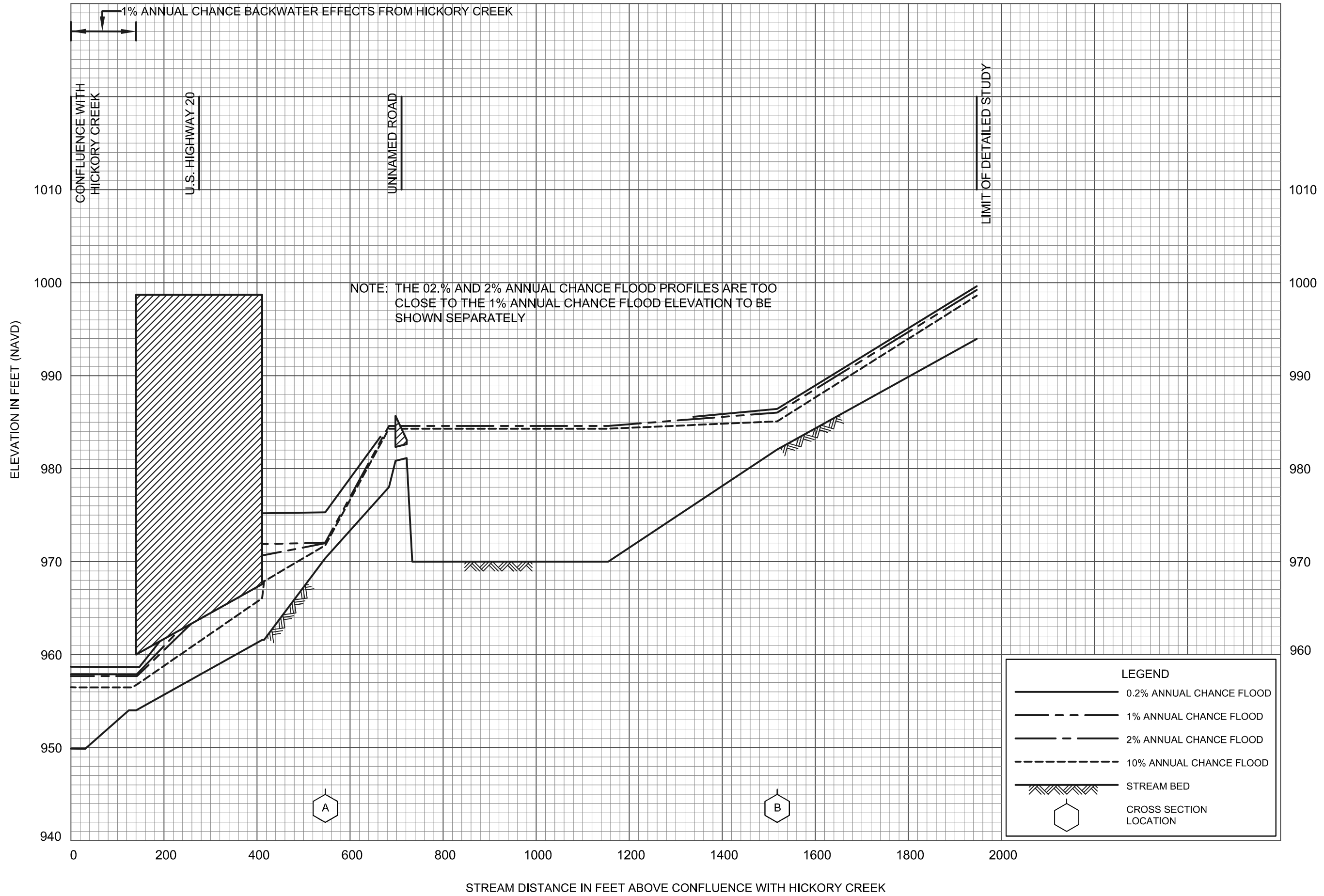
STREAM DISTANCE IN FEET ABOVE CONFLUENCE WITH BEAVER CREEK

FLOOD PROFILES

HICKORY CREEK

FEDERAL EMERGENCY MANAGEMENT AGENCY

DOUGLAS COUNTY, GA
AND INCORPORATED AREAS

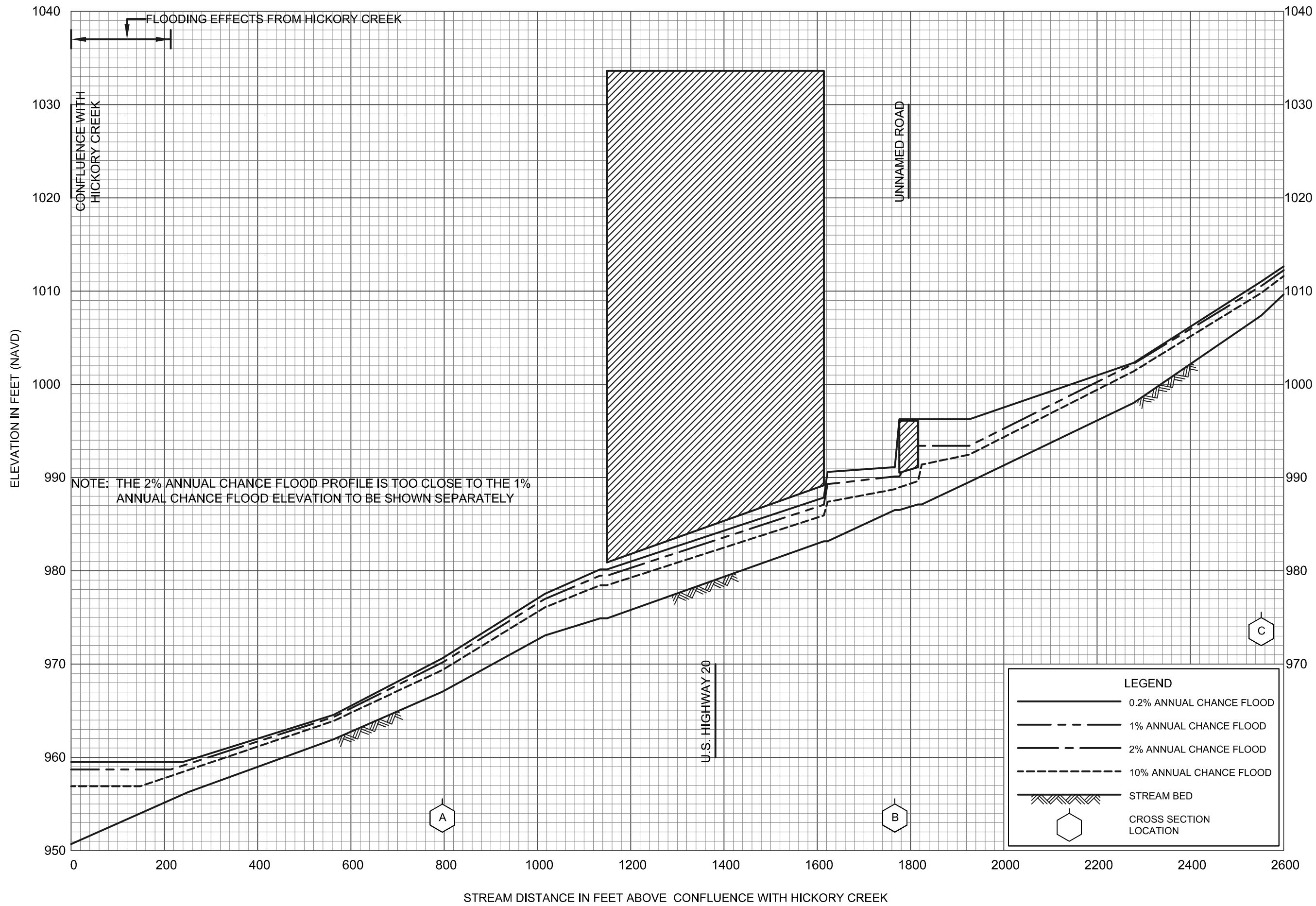


FLOOD PROFILES

HICKORY CREEK TRIBUTARY A

FEDERAL EMERGENCY MANAGEMENT AGENCY

DOUGLAS COUNTY, GA
AND INCORPORATED AREAS




FLOOD PROFILES

HICKORY CREEK TRIBUTARY B

FEDERAL EMERGENCY MANAGEMENT AGENCY

DOUGLAS COUNTY, GA
AND INCORPORATED AREAS



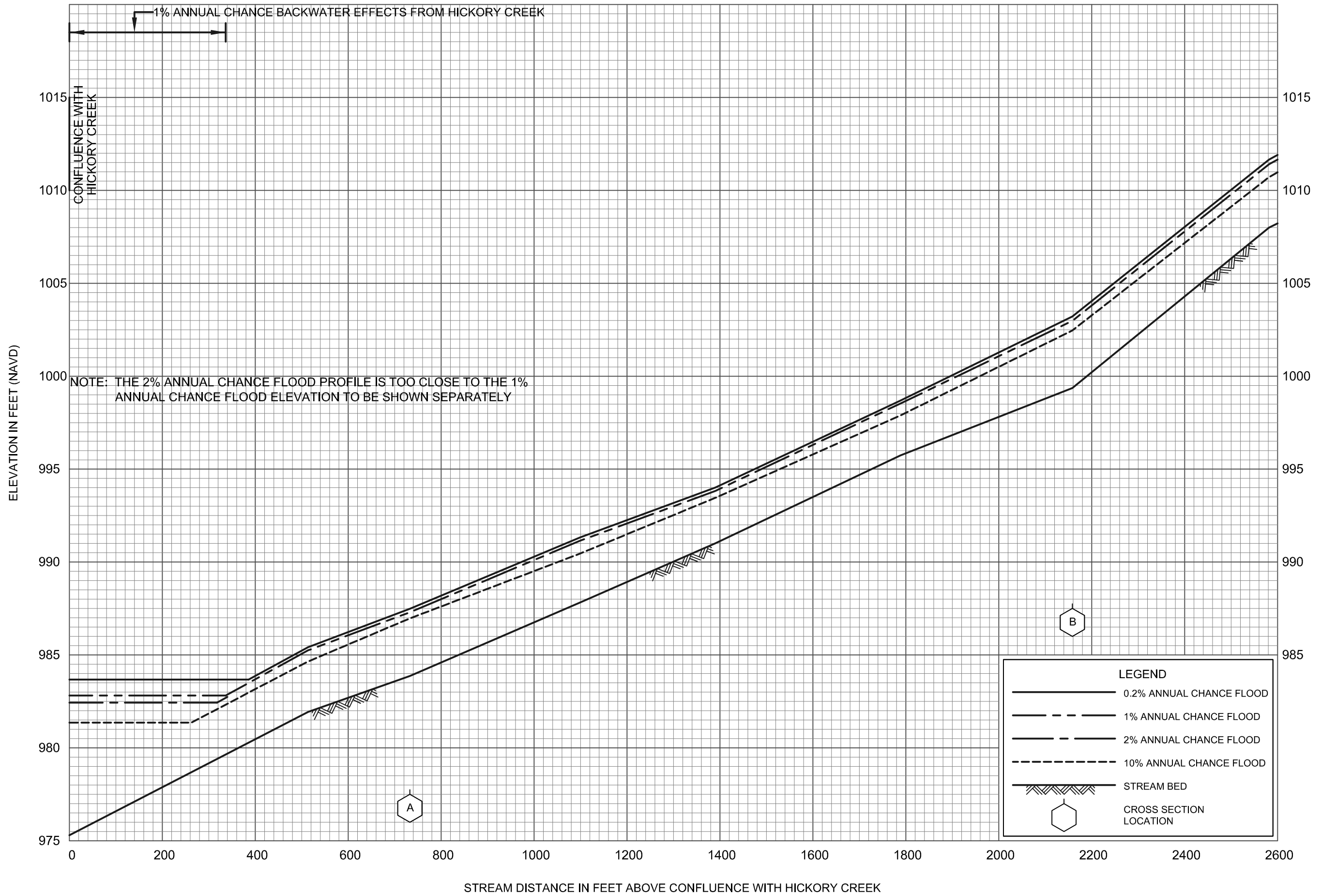
FLOOD PROFILES

HICKORY CREEK TRIBUTARY B

FEDERAL EMERGENCY MANAGEMENT AGENCY

DOUGLAS COUNTY, GA
AND INCORPORATED AREAS

STREAM DISTANCE IN FEET ABOVE CONFLUENCE WITH HICKORY CREEK




FLOOD PROFILES

HICKORY CREEK TRIBUTARY C

FEDERAL EMERGENCY MANAGEMENT AGENCY

DOUGLAS COUNTY, GA
AND INCORPORATED AREAS

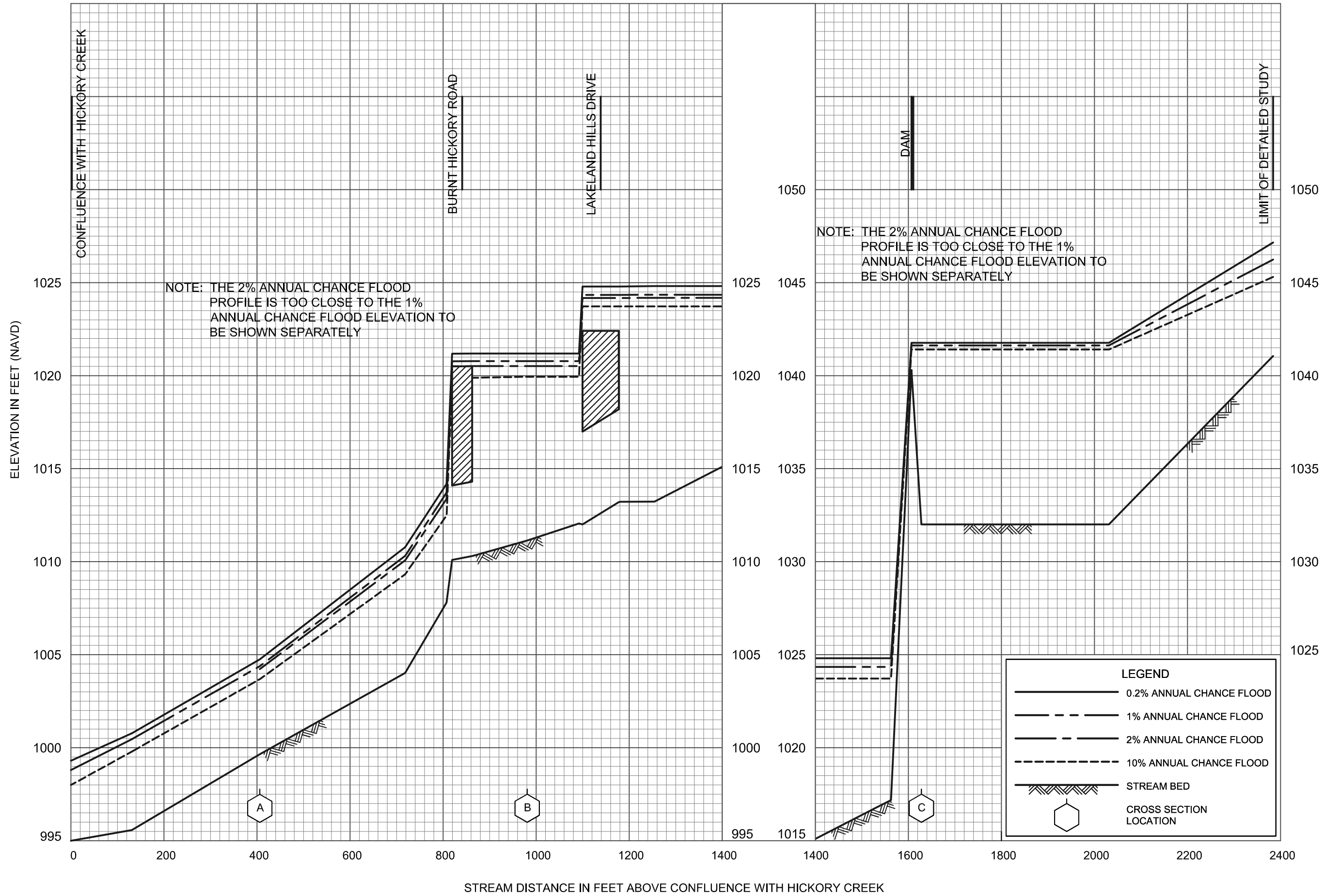


FLOOD PROFILES

HICKORY CREEK TRIBUTARY C

FEDERAL EMERGENCY MANAGEMENT AGENCY

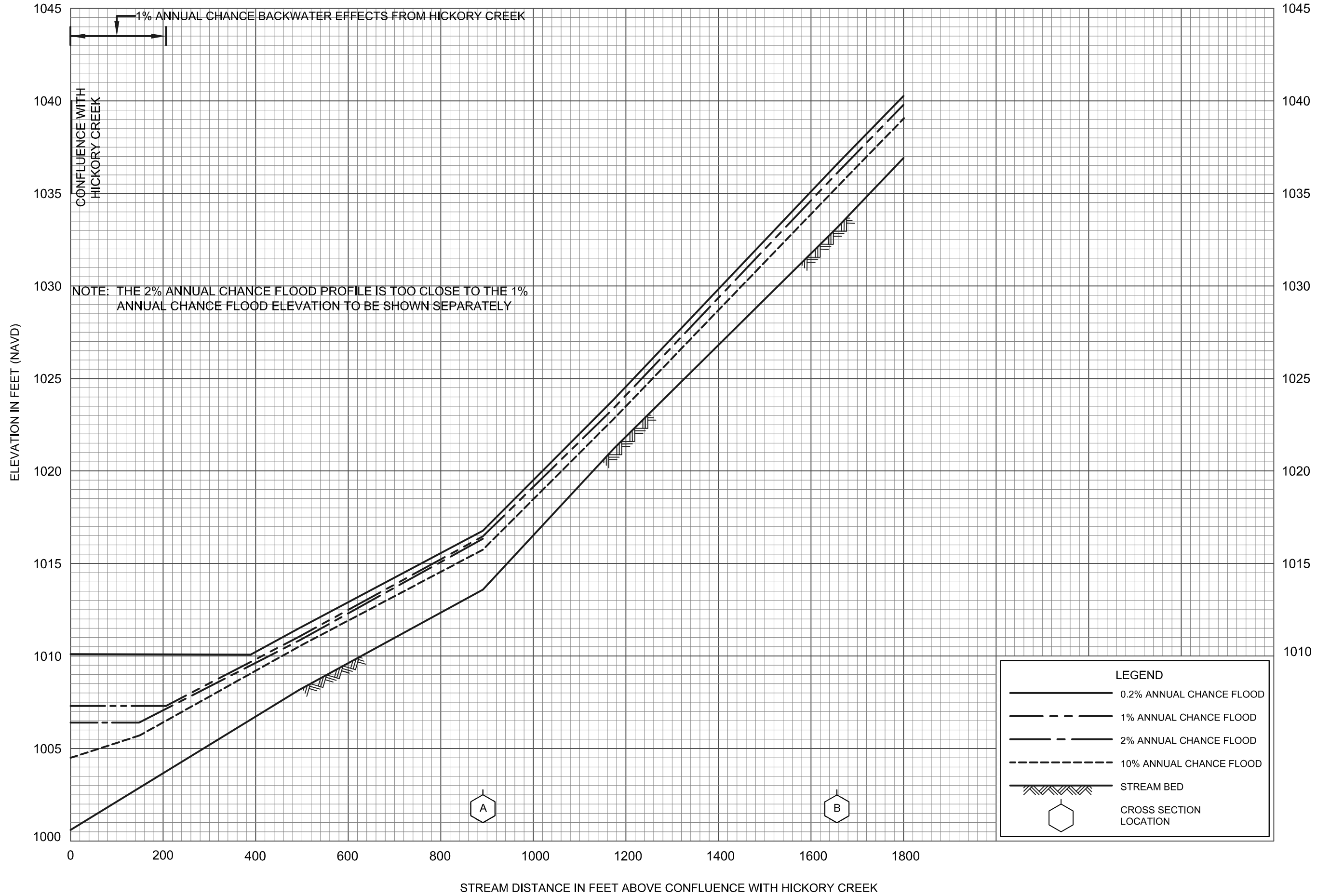
DOUGLAS COUNTY, GA
AND INCORPORATED AREAS



FLOOD PROFILES

HICKORY CREEK TRIBUTARY D

FEDERAL EMERGENCY MANAGEMENT AGENCY
DOUGLAS COUNTY, GA
 AND INCORPORATED AREAS




FLOOD PROFILES

HICKORY CREEK TRIBUTARY E

FEDERAL EMERGENCY MANAGEMENT AGENCY

**DOUGLAS COUNTY, GA
AND INCORPORATED AREAS**

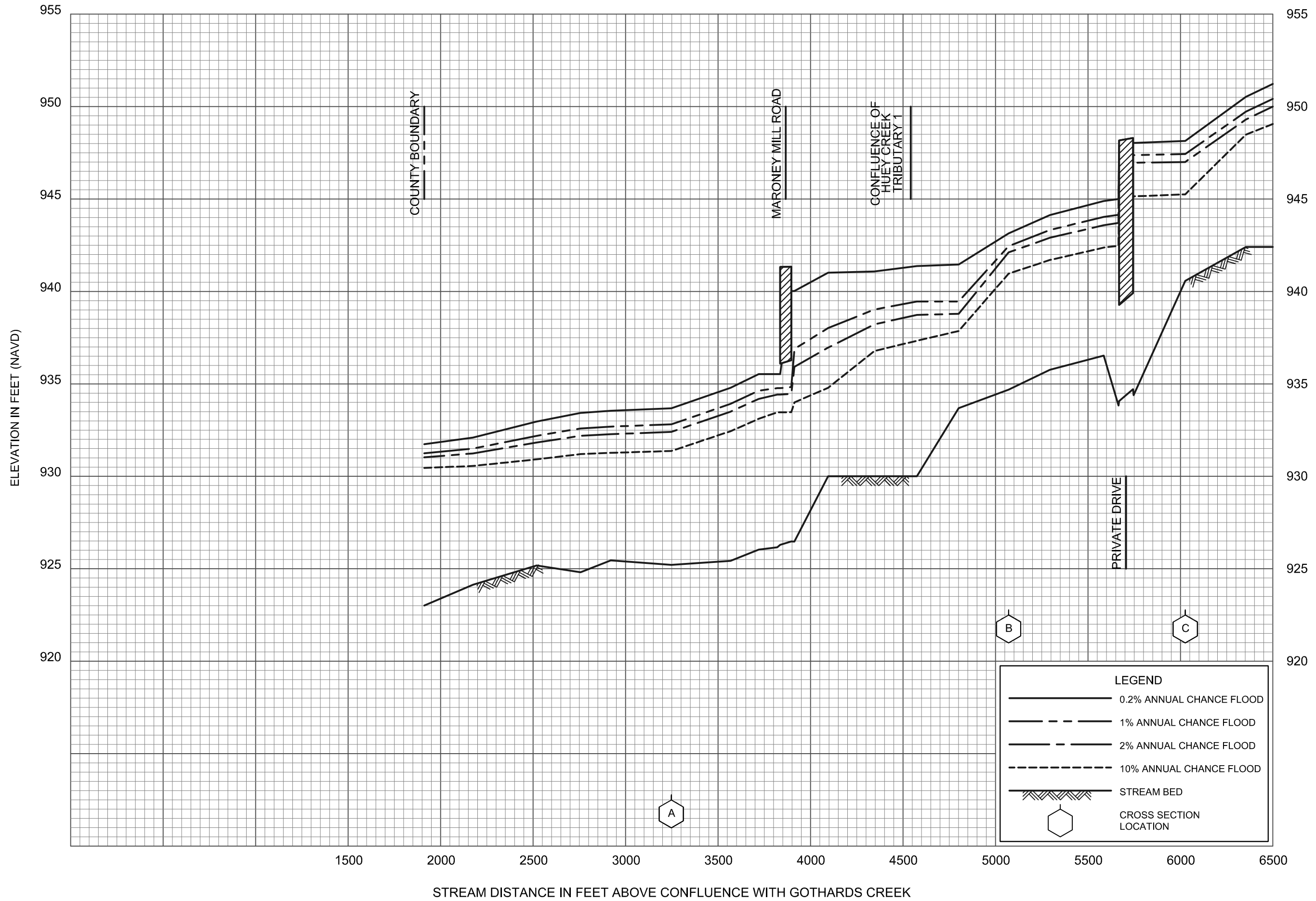


FLOOD PROFILES

HICKORY CREEK TRIBUTARY E

FEDERAL EMERGENCY MANAGEMENT AGENCY

DOUGLAS COUNTY, GA
AND INCORPORATED AREAS

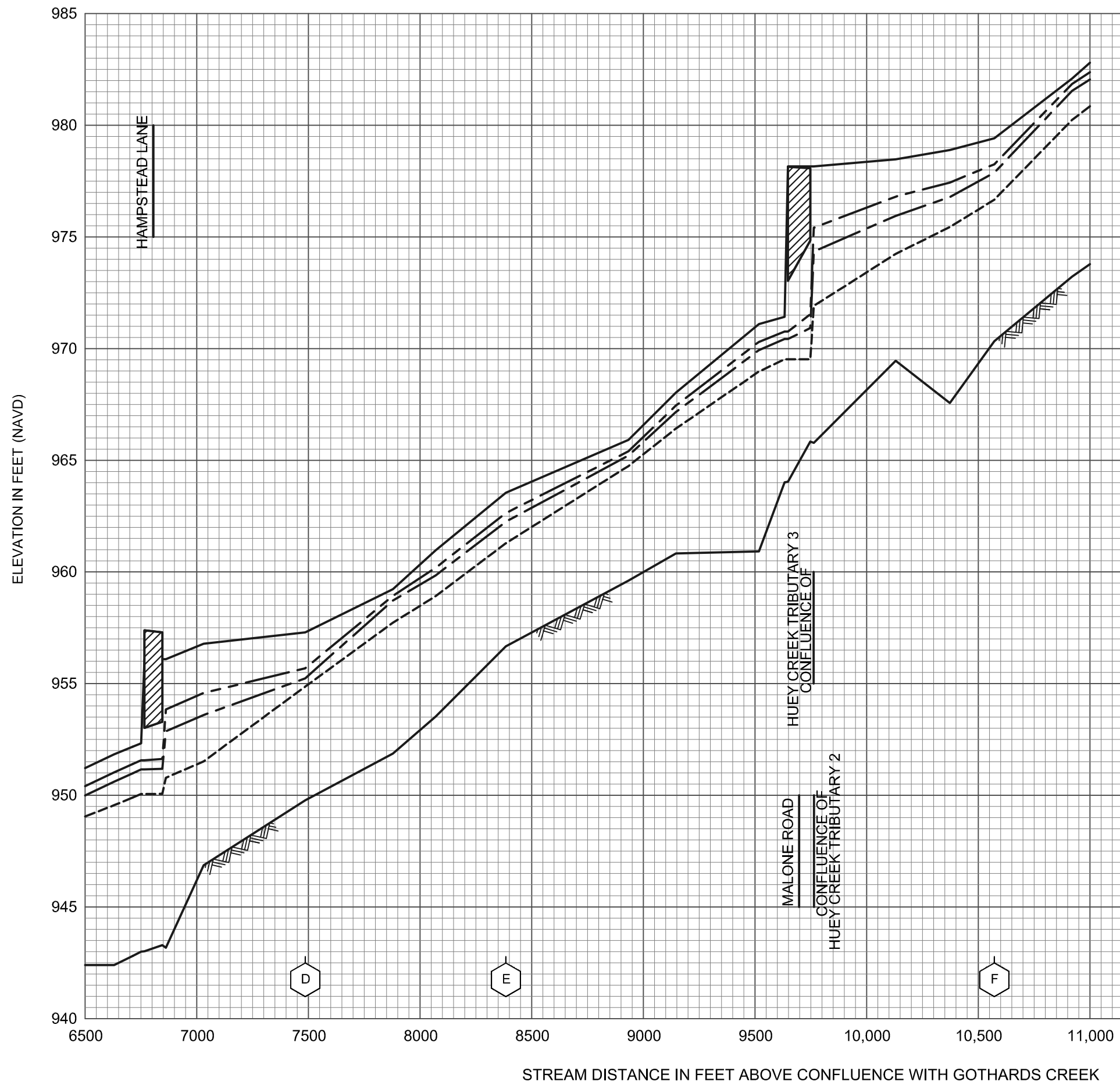


LEGEND

- 0.2% ANNUAL CHANCE FLOOD
- - - 1% ANNUAL CHANCE FLOOD
- · - · 2% ANNUAL CHANCE FLOOD
- · - · - · 10% ANNUAL CHANCE FLOOD
- ▨ STREAM BED
- ⬡ GROSS SECTION LOCATION

FLOOD PROFILES
HUEY CREEK

FEDERAL EMERGENCY MANAGEMENT AGENCY
DOUGLAS COUNTY, GA
AND INCORPORATED AREAS



LEGEND

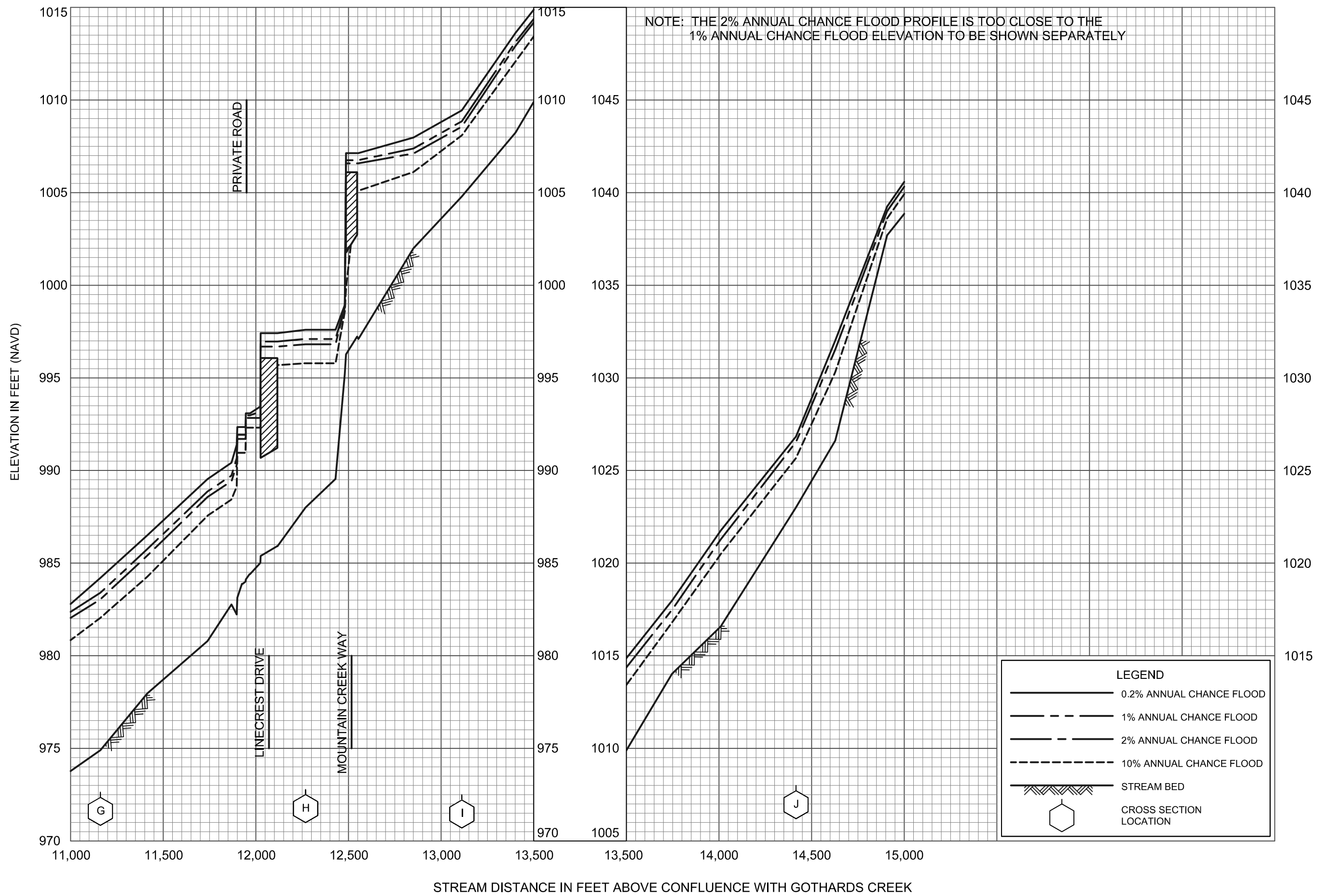
- 0.2% ANNUAL CHANCE FLOOD
- - - 1% ANNUAL CHANCE FLOOD
- · - 2% ANNUAL CHANCE FLOOD
- · · 10% ANNUAL CHANCE FLOOD
- ▨ STREAM BED
- ⬡ GROSS SECTION LOCATION

FLOOD PROFILES

HUEY CREEK

FEDERAL EMERGENCY MANAGEMENT AGENCY

DOUGLAS COUNTY, GA
AND INCORPORATED AREAS

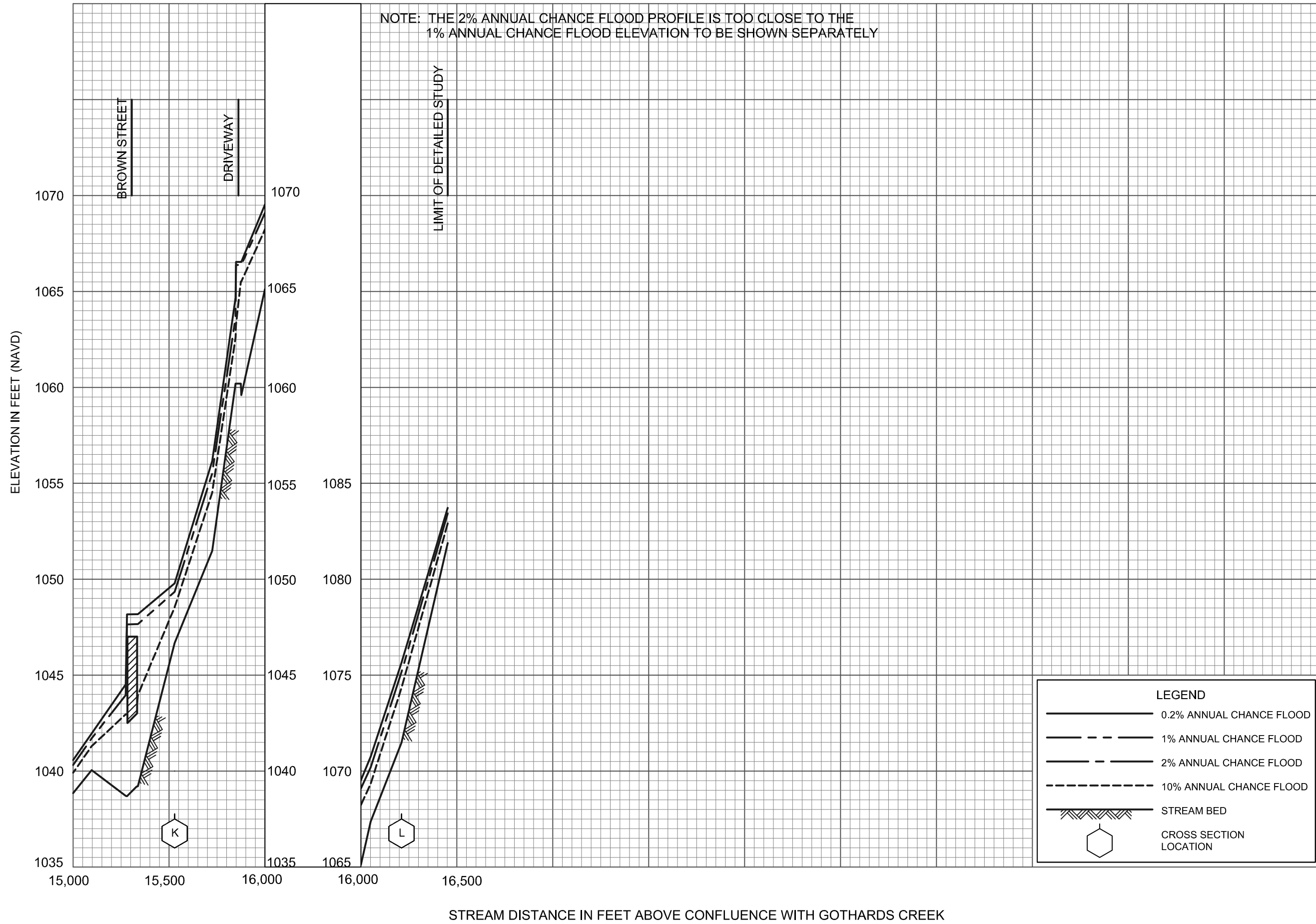


FLOOD PROFILES

HUEY CREEK

FEDERAL EMERGENCY MANAGEMENT AGENCY

DOUGLAS COUNTY, GA
AND INCORPORATED AREAS



LEGEND

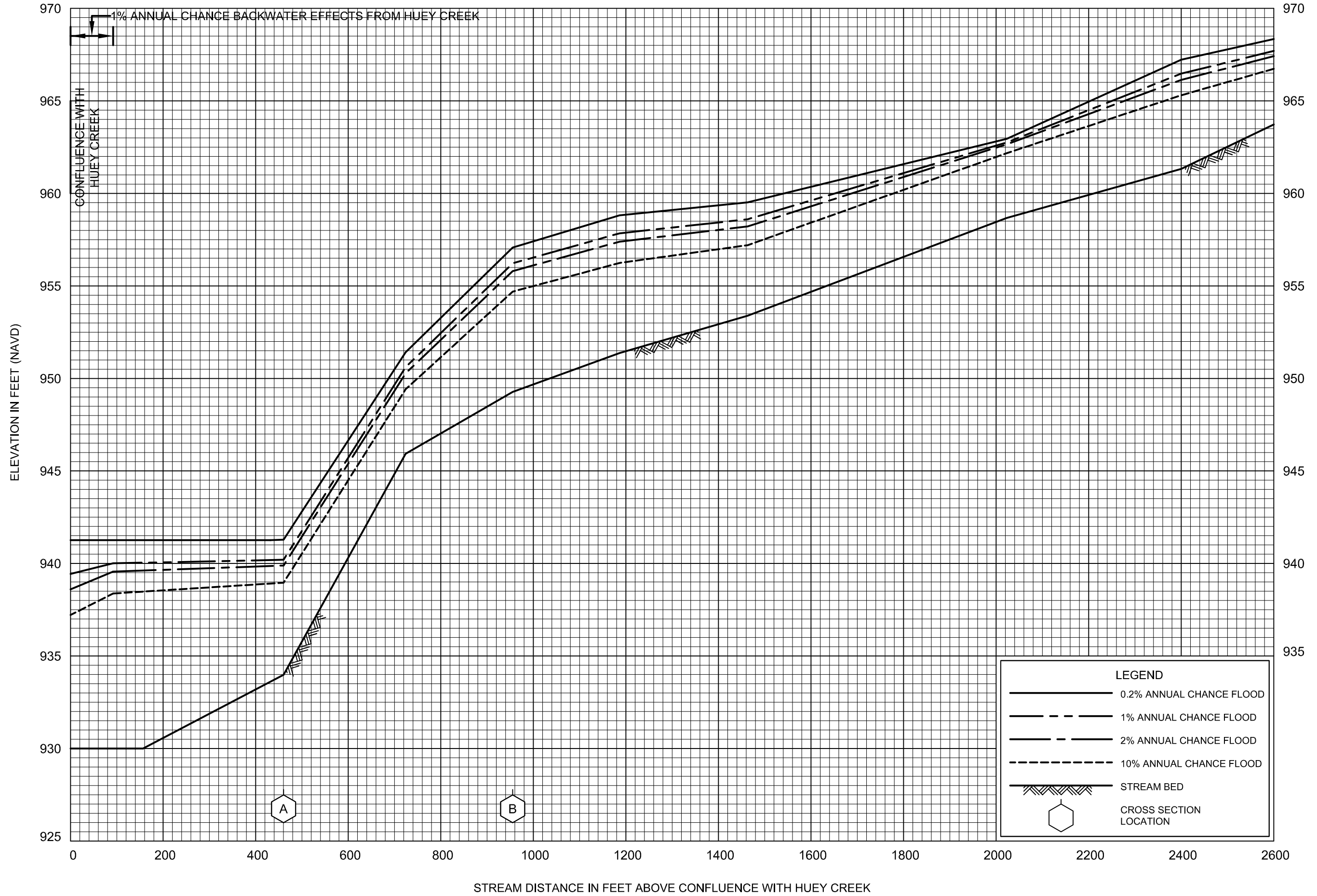
- 0.2% ANNUAL CHANCE FLOOD
- - - 1% ANNUAL CHANCE FLOOD
- · - · 2% ANNUAL CHANCE FLOOD
- - - - 10% ANNUAL CHANCE FLOOD
- ▨ STREAM BED
- ⬡ CROSS SECTION LOCATION

FLOOD PROFILES

HUEY CREEK

FEDERAL EMERGENCY MANAGEMENT AGENCY

DOUGLAS COUNTY, GA
AND INCORPORATED AREAS

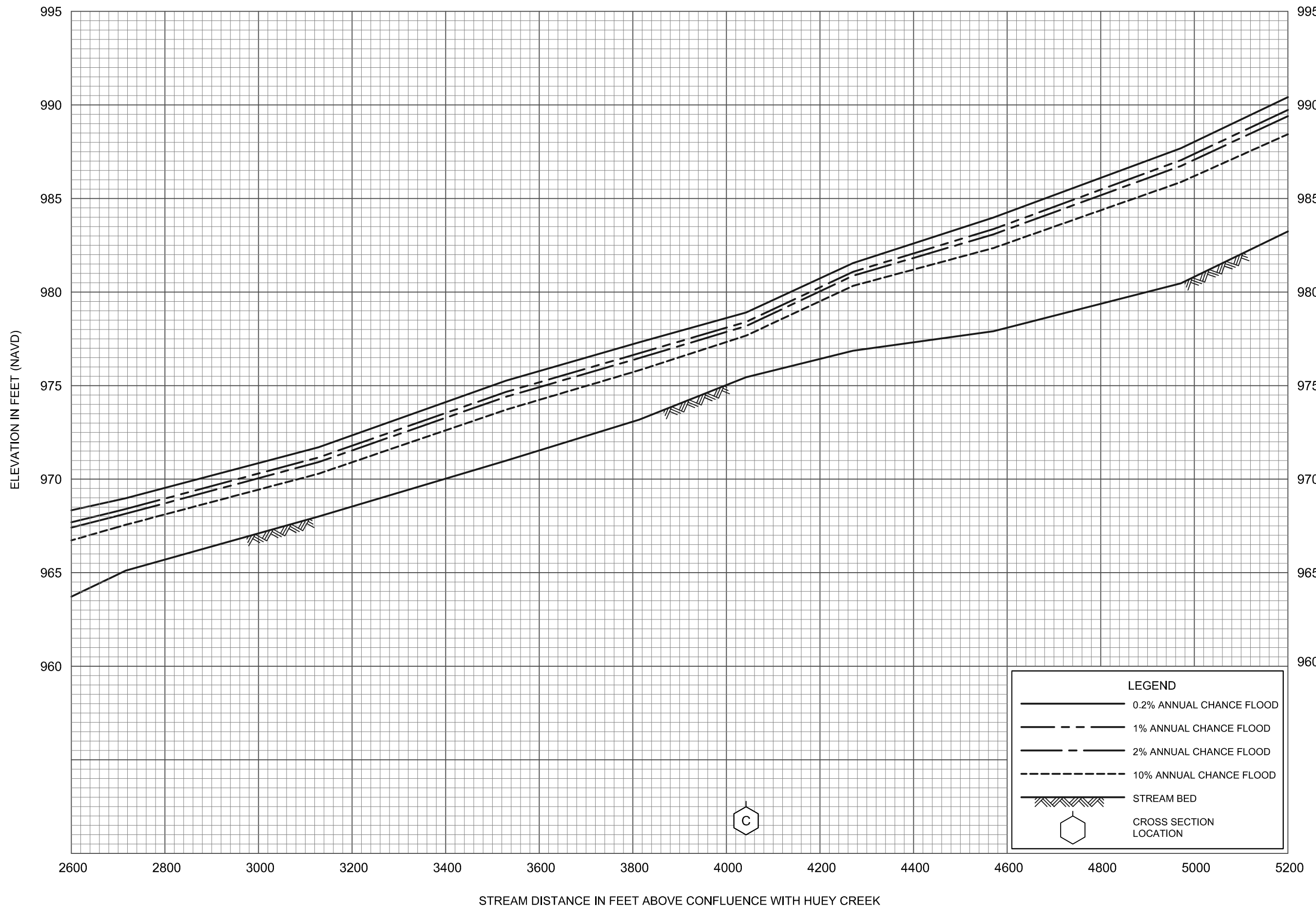


FLOOD PROFILES

HUEY CREEK TRIBUTARY 1

FEDERAL EMERGENCY MANAGEMENT AGENCY

DOUGLAS COUNTY, GA
AND INCORPORATED AREAS

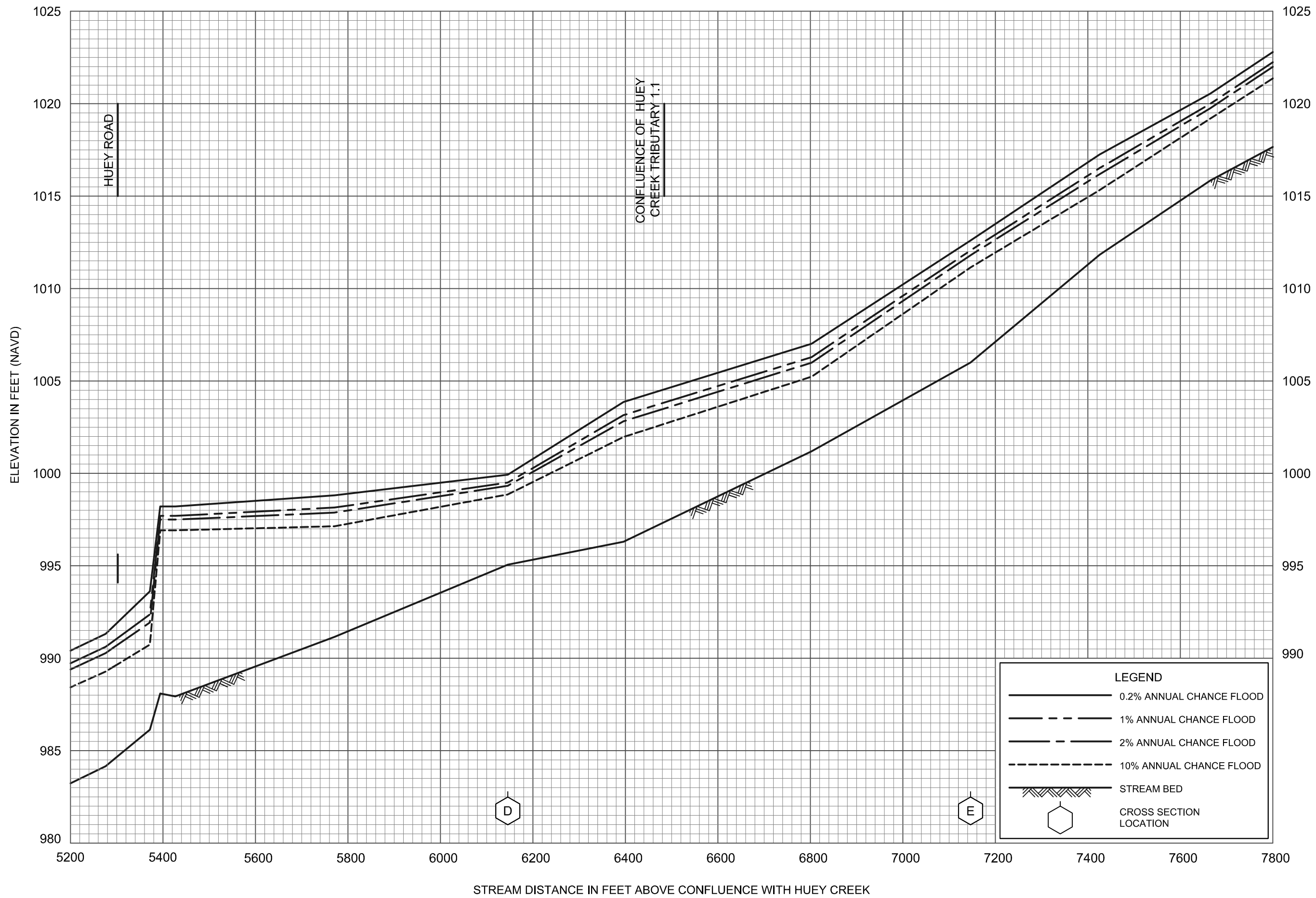


FLOOD PROFILES

HUEY CREEK TRIBUTARY 1

FEDERAL EMERGENCY MANAGEMENT AGENCY

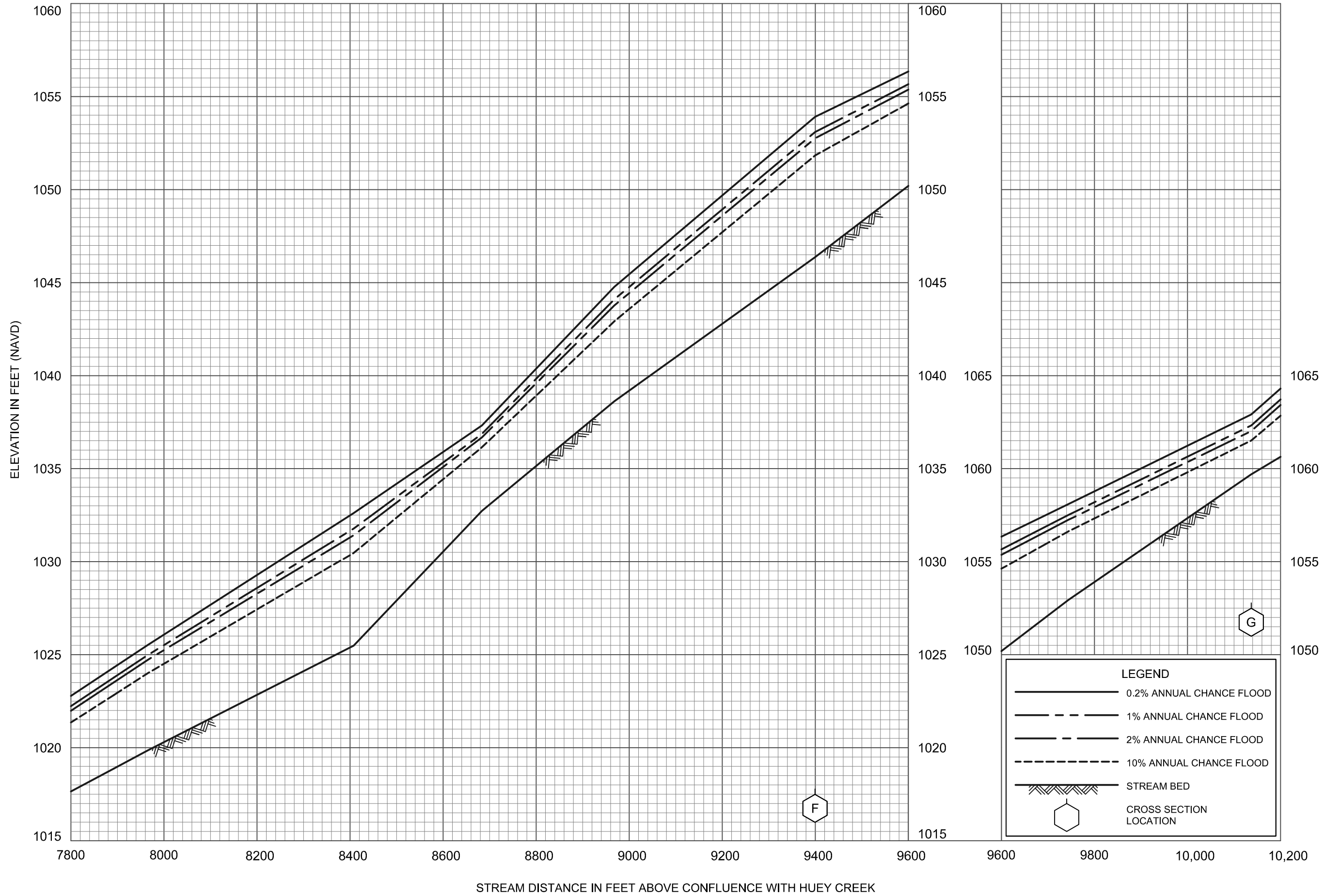
DOUGLAS COUNTY, GA
AND INCORPORATED AREAS



FLOOD PROFILES

HUEY CREEK TRIBUTARY 1

FEDERAL EMERGENCY MANAGEMENT AGENCY
DOUGLAS COUNTY, GA
 AND INCORPORATED AREAS

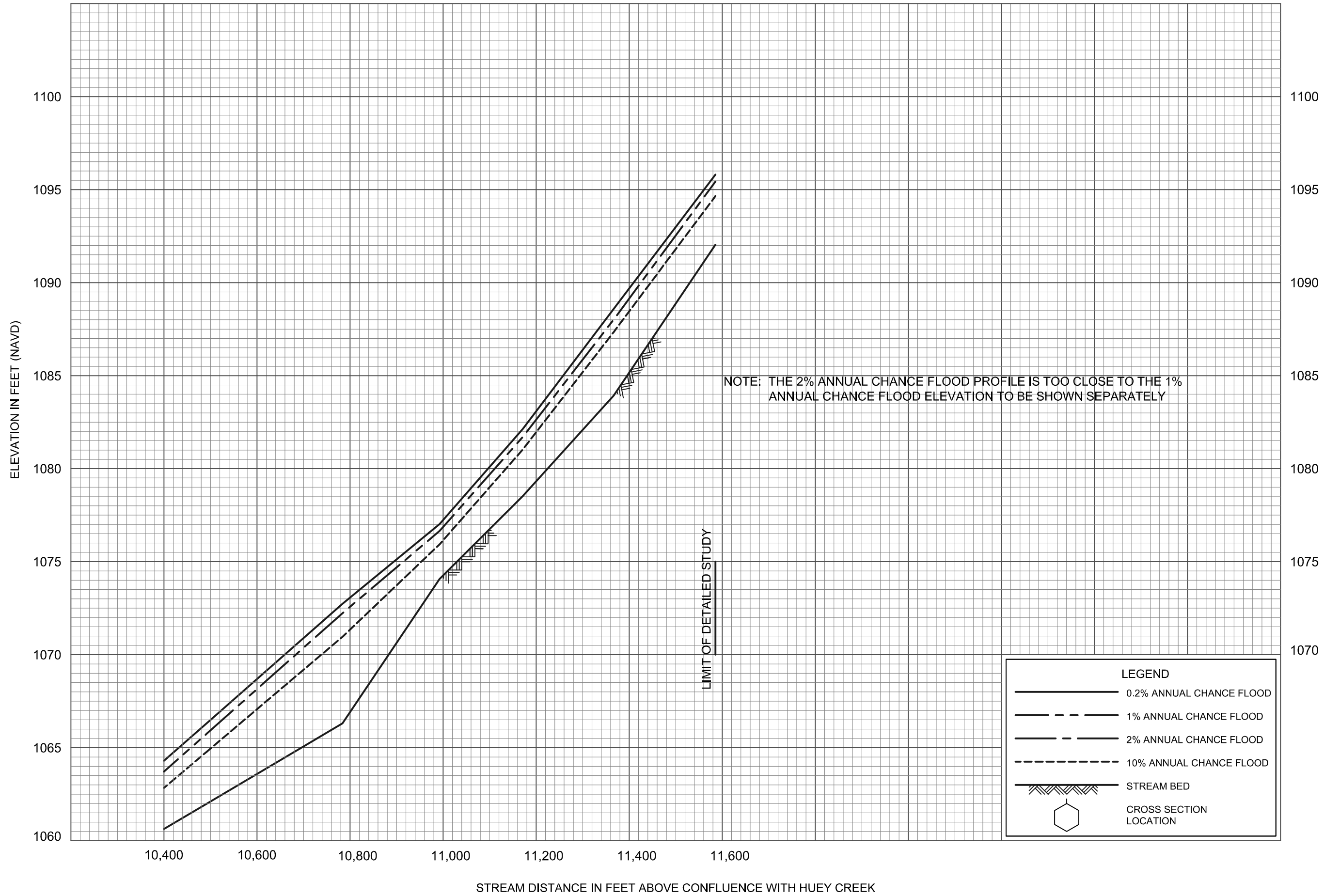


FLOOD PROFILES

HUEY CREEK TRIBUTARY 1

FEDERAL EMERGENCY MANAGEMENT AGENCY

DOUGLAS COUNTY, GA
AND INCORPORATED AREAS

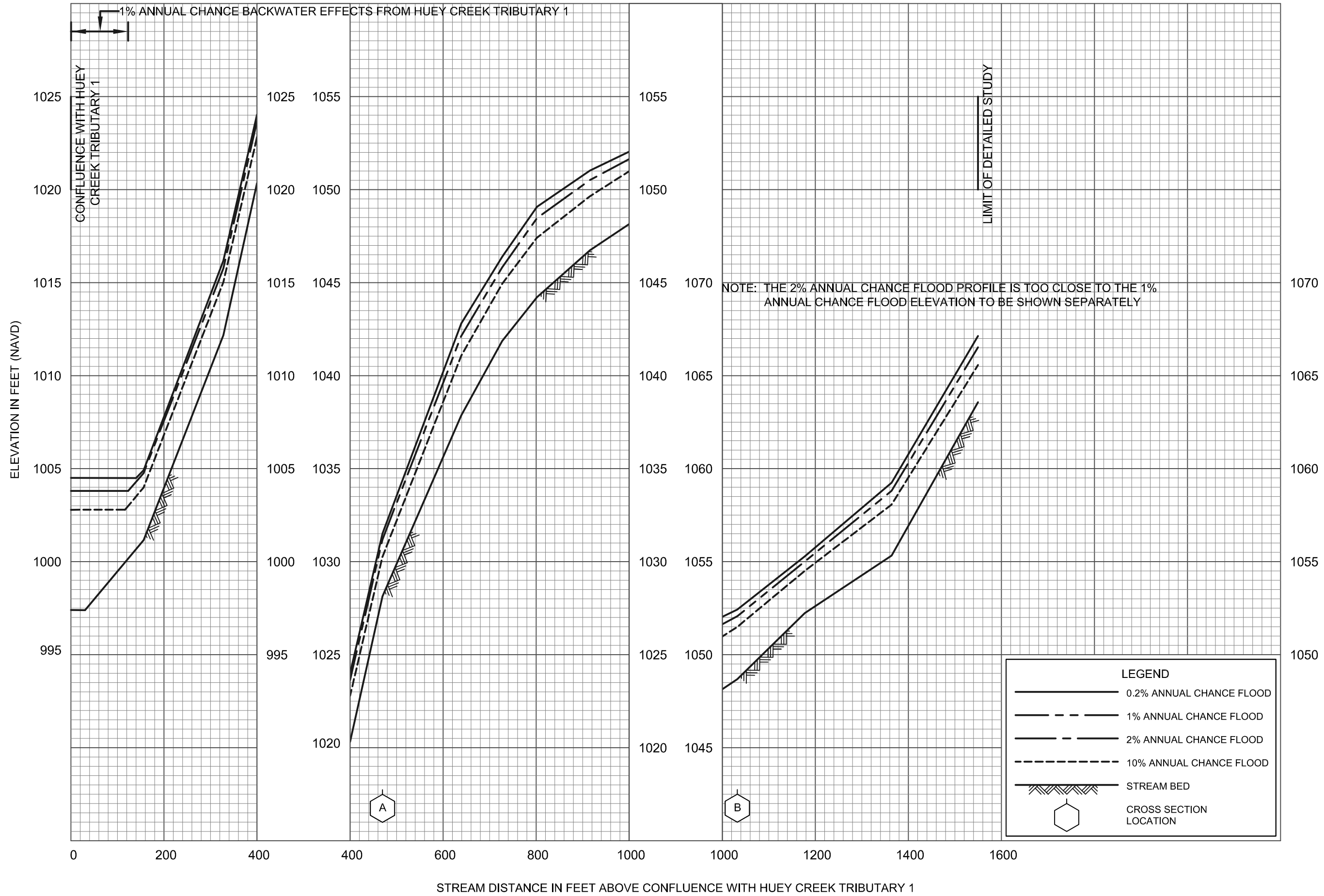


FLOOD PROFILES

HUEY CREEK TRIBUTARY 1

FEDERAL EMERGENCY MANAGEMENT AGENCY

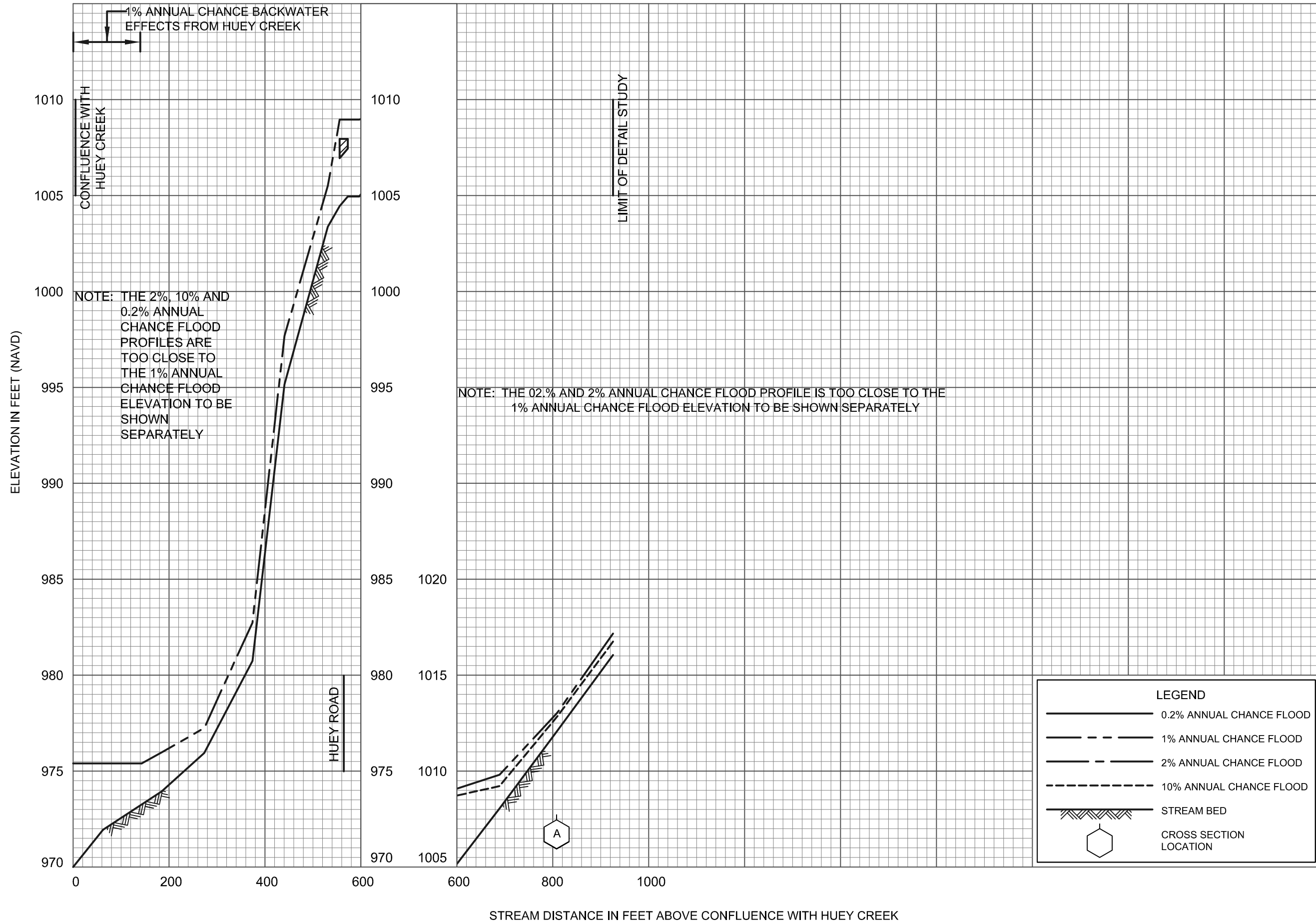
DOUGLAS COUNTY, GA
AND INCORPORATED AREAS



FLOOD PROFILES

HUEY CREEK TRIBUTARY 1.1

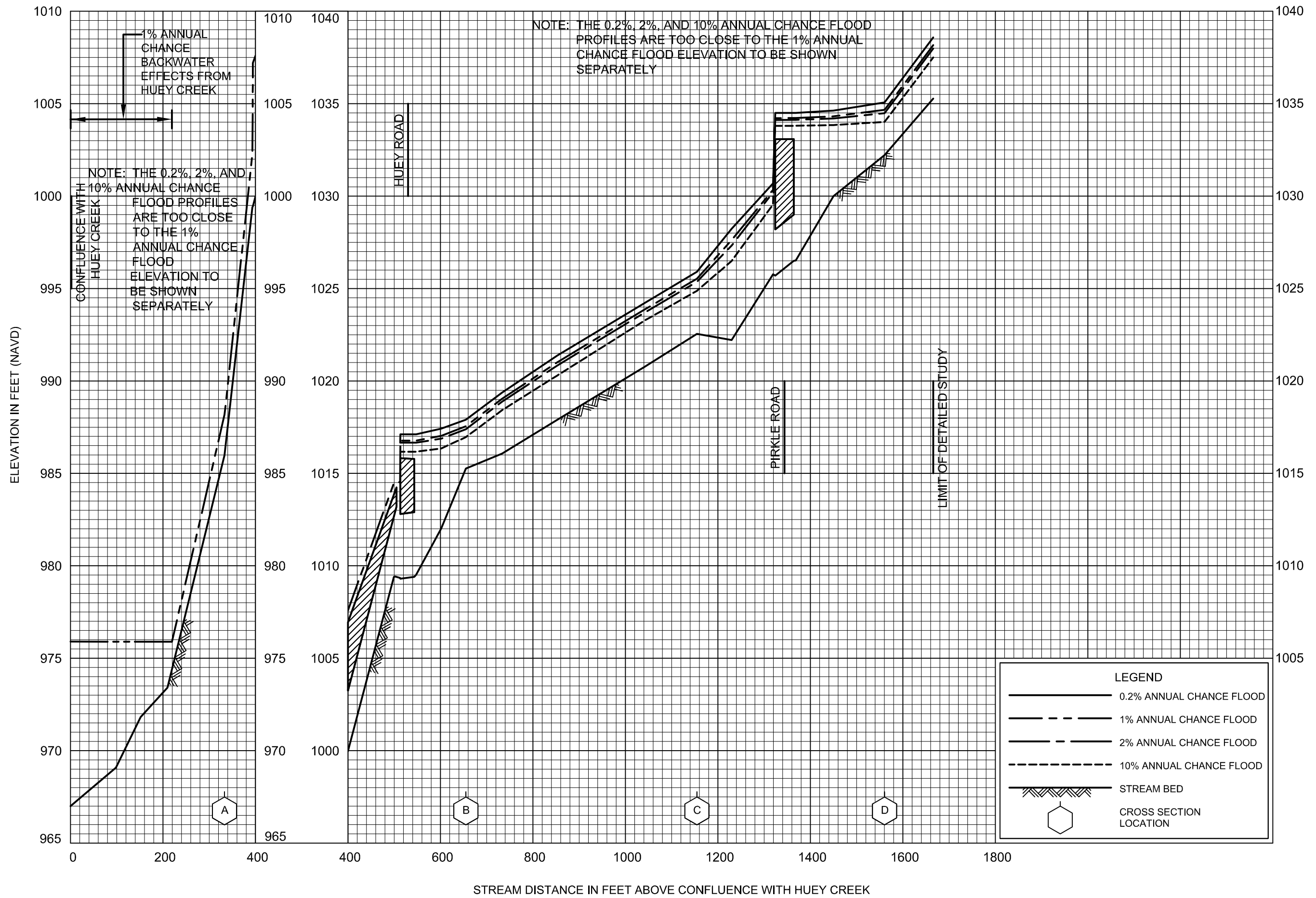
FEDERAL EMERGENCY MANAGEMENT AGENCY
DOUGLAS COUNTY, GA
 AND INCORPORATED AREAS



FLOOD PROFILES

HUEY CREEK TRIBUTARY 2

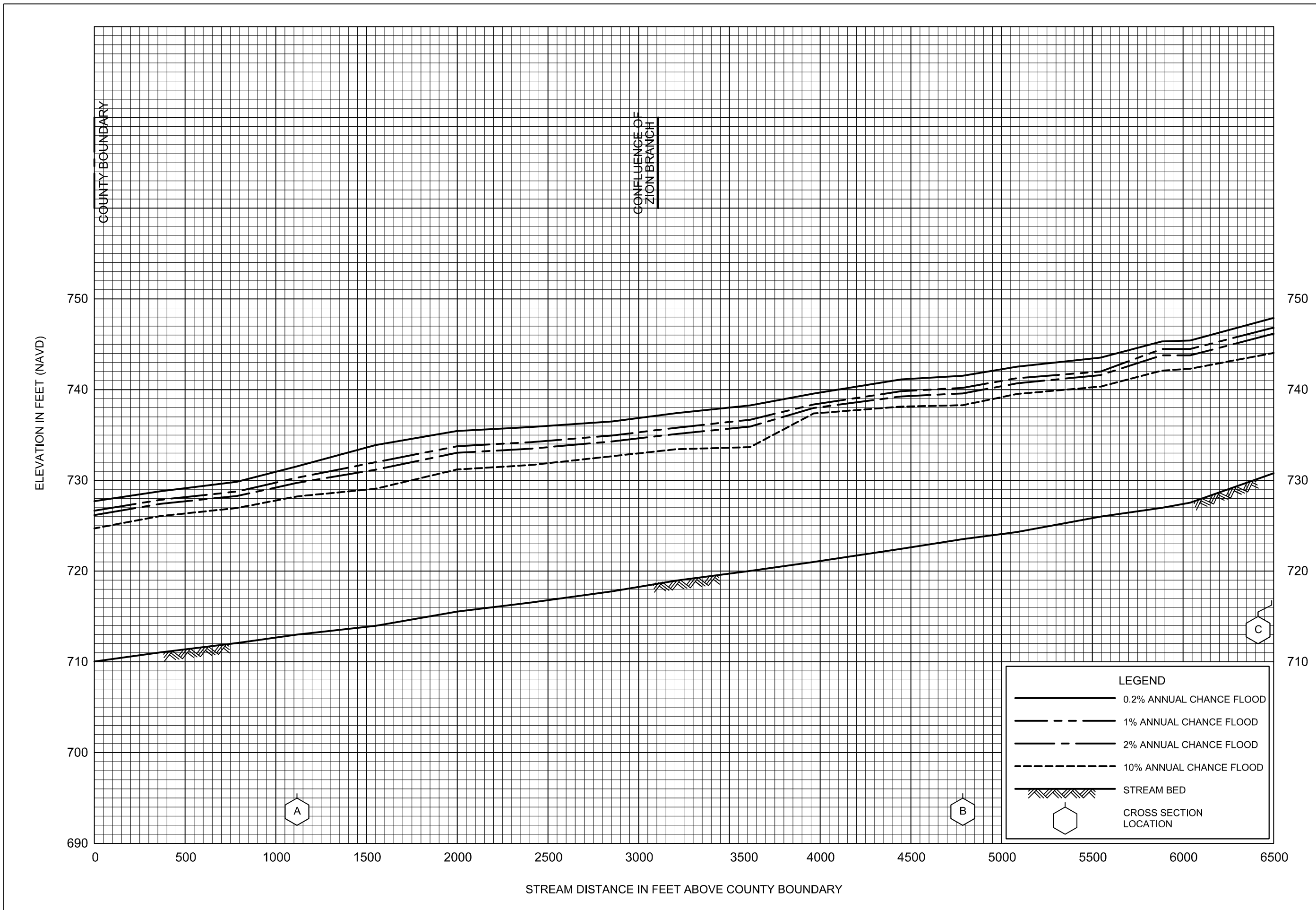
FEDERAL EMERGENCY MANAGEMENT AGENCY
DOUGLAS COUNTY, GA
 AND INCORPORATED AREAS



FLOOD PROFILES

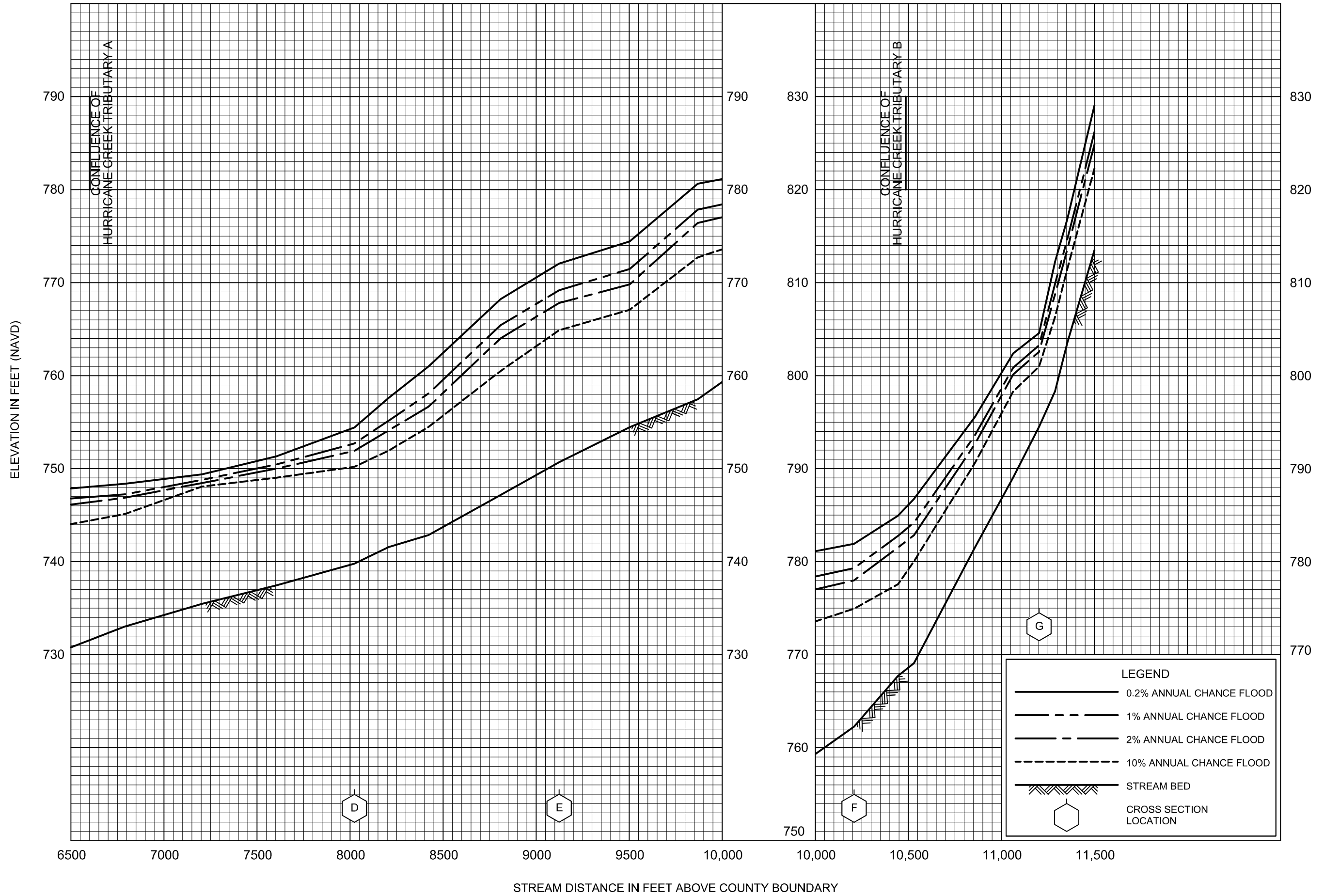
HUEY CREEK TRIBUTARY 3

FEDERAL EMERGENCY MANAGEMENT AGENCY
 FULTON COUNTY, GA
 AND INCORPORATED AREAS



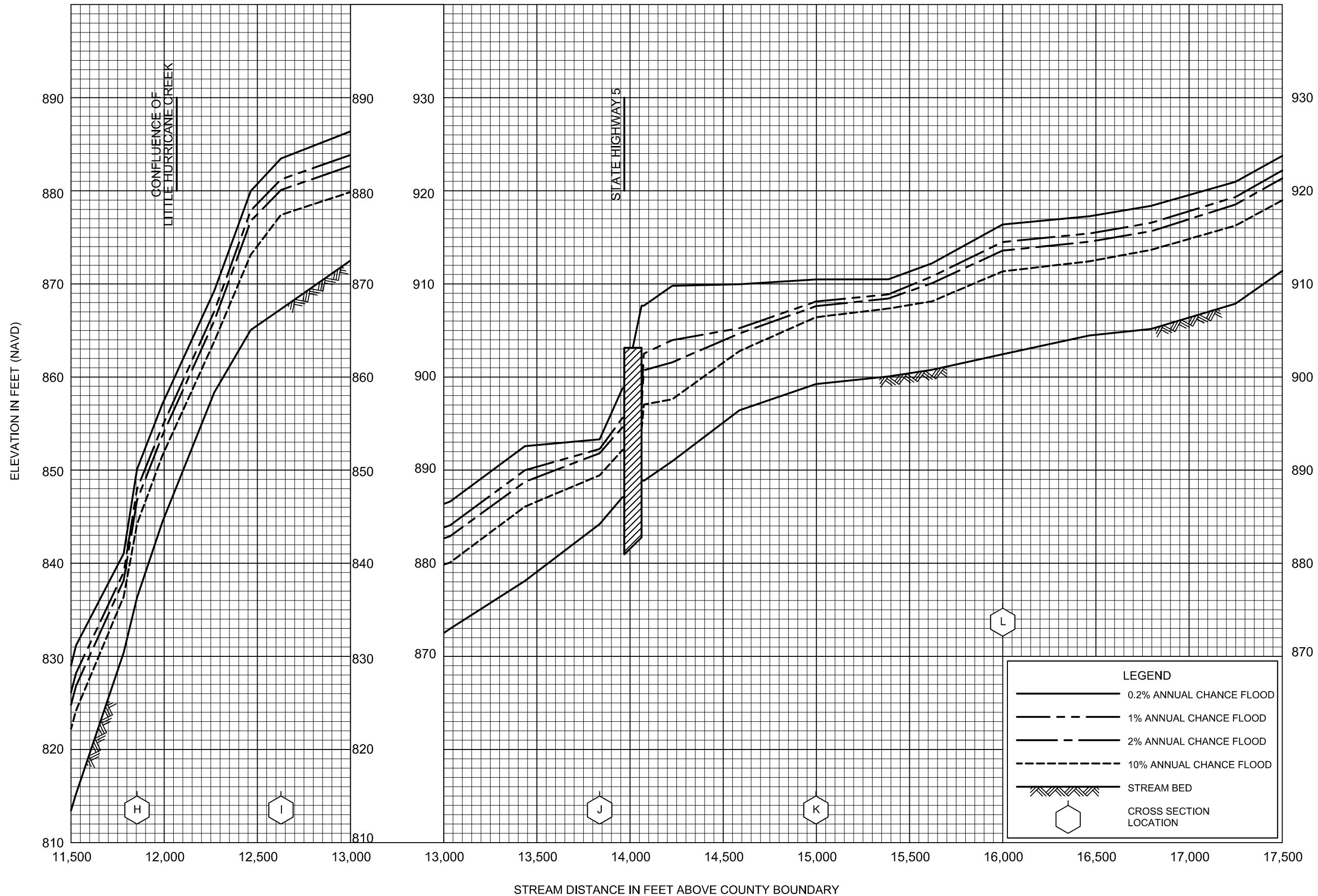
FLOOD PROFILES
HURRICANE CREEK

FEDERAL EMERGENCY MANAGEMENT AGENCY
DOUGLAS COUNTY, GA
AND INCORPORATED AREAS



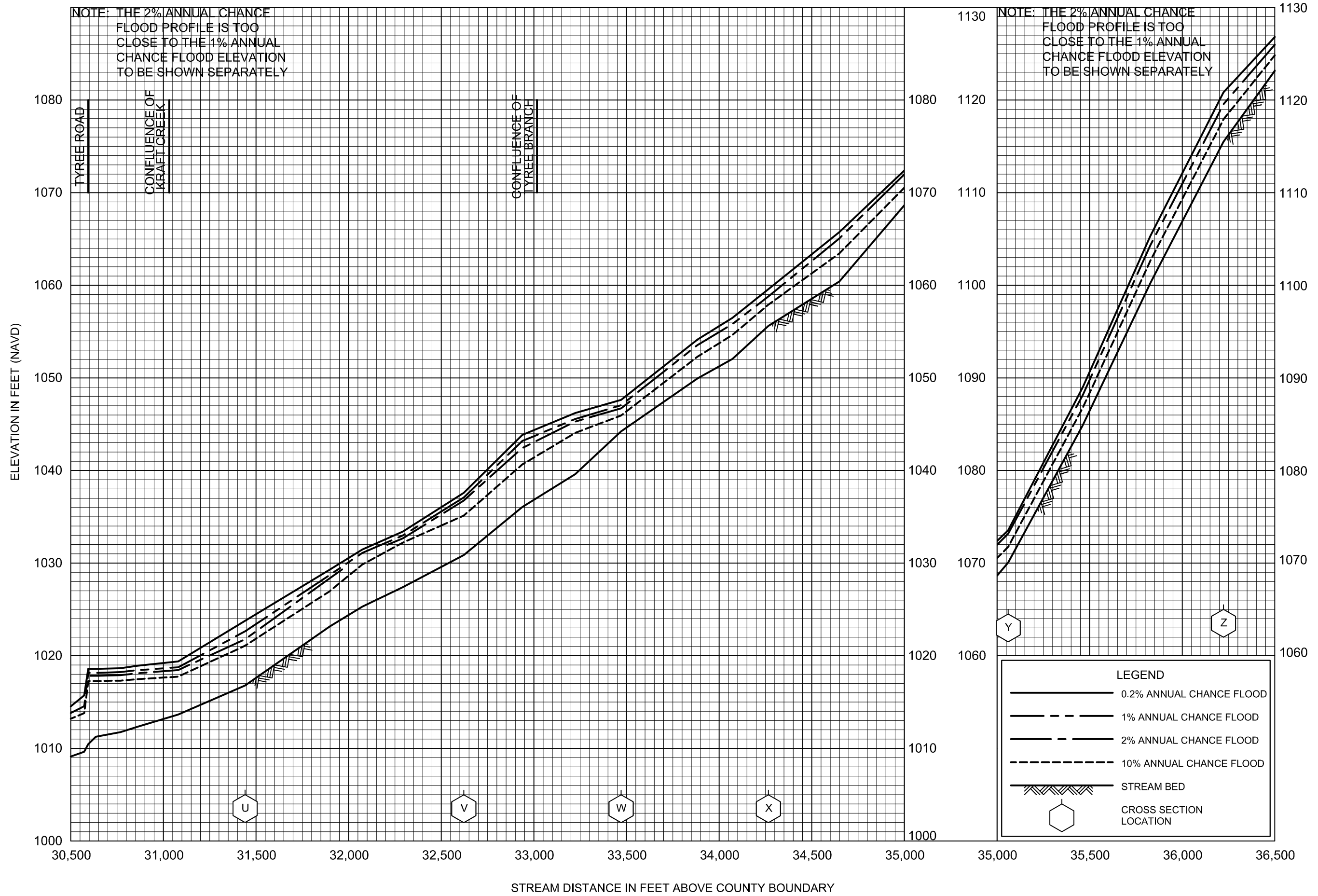
FLOOD PROFILES
HURRICANE CREEK

FEDERAL EMERGENCY MANAGEMENT AGENCY
DOUGLAS COUNTY, GA
AND INCORPORATED AREAS



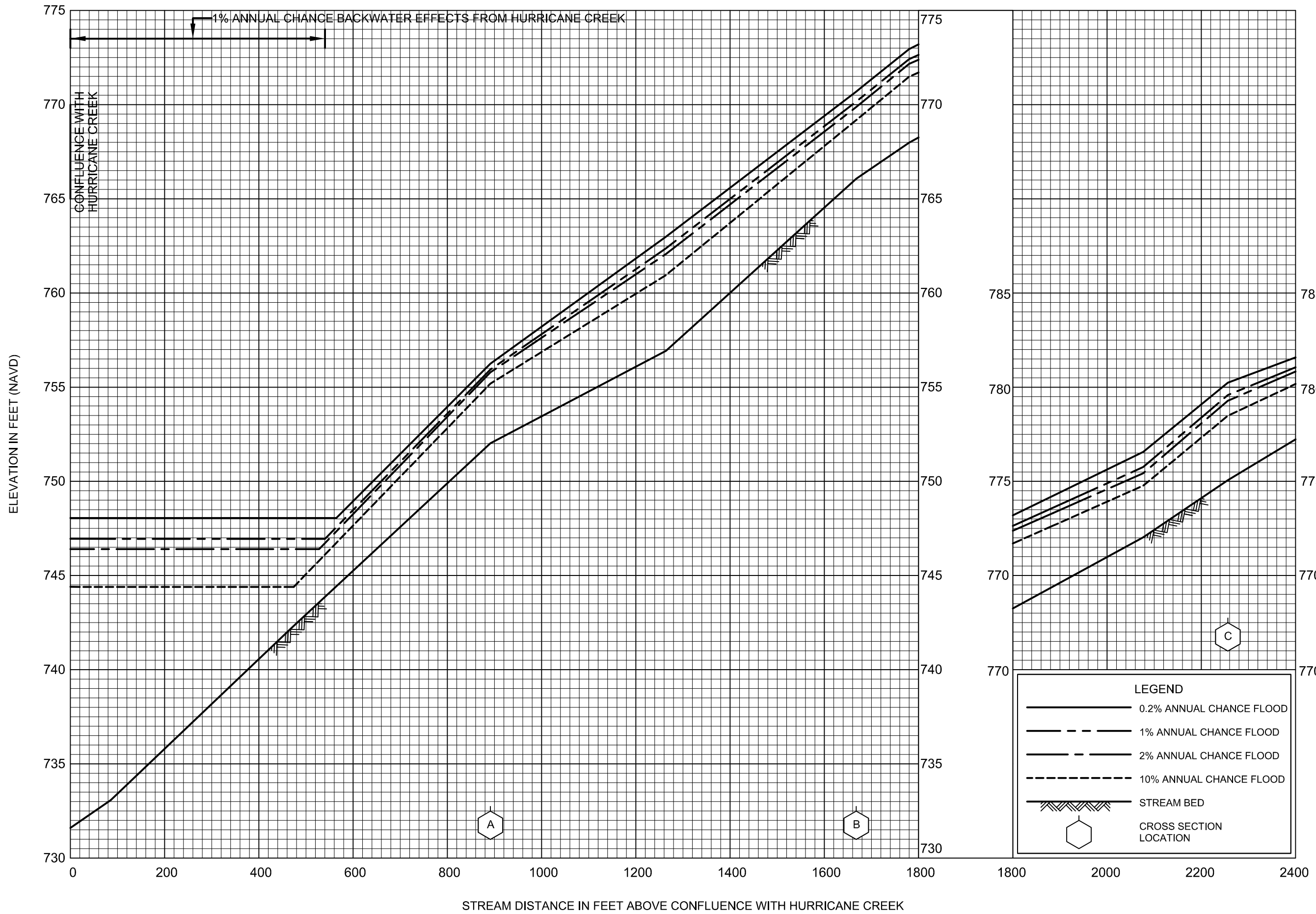
FLOOD PROFILES
HURRICANE CREEK

FEDERAL EMERGENCY MANAGEMENT AGENCY
DOUGLAS COUNTY, GA
AND INCORPORATED AREAS



FLOOD PROFILES
HURRICANE CREEK

FEDERAL EMERGENCY MANAGEMENT AGENCY
DOUGLAS COUNTY, GA
AND INCORPORATED AREAS




FLOOD PROFILES

HURRICANE CREEK TRIBUTARY A

FEDERAL EMERGENCY MANAGEMENT AGENCY

DOUGLAS COUNTY, GA
AND INCORPORATED AREAS

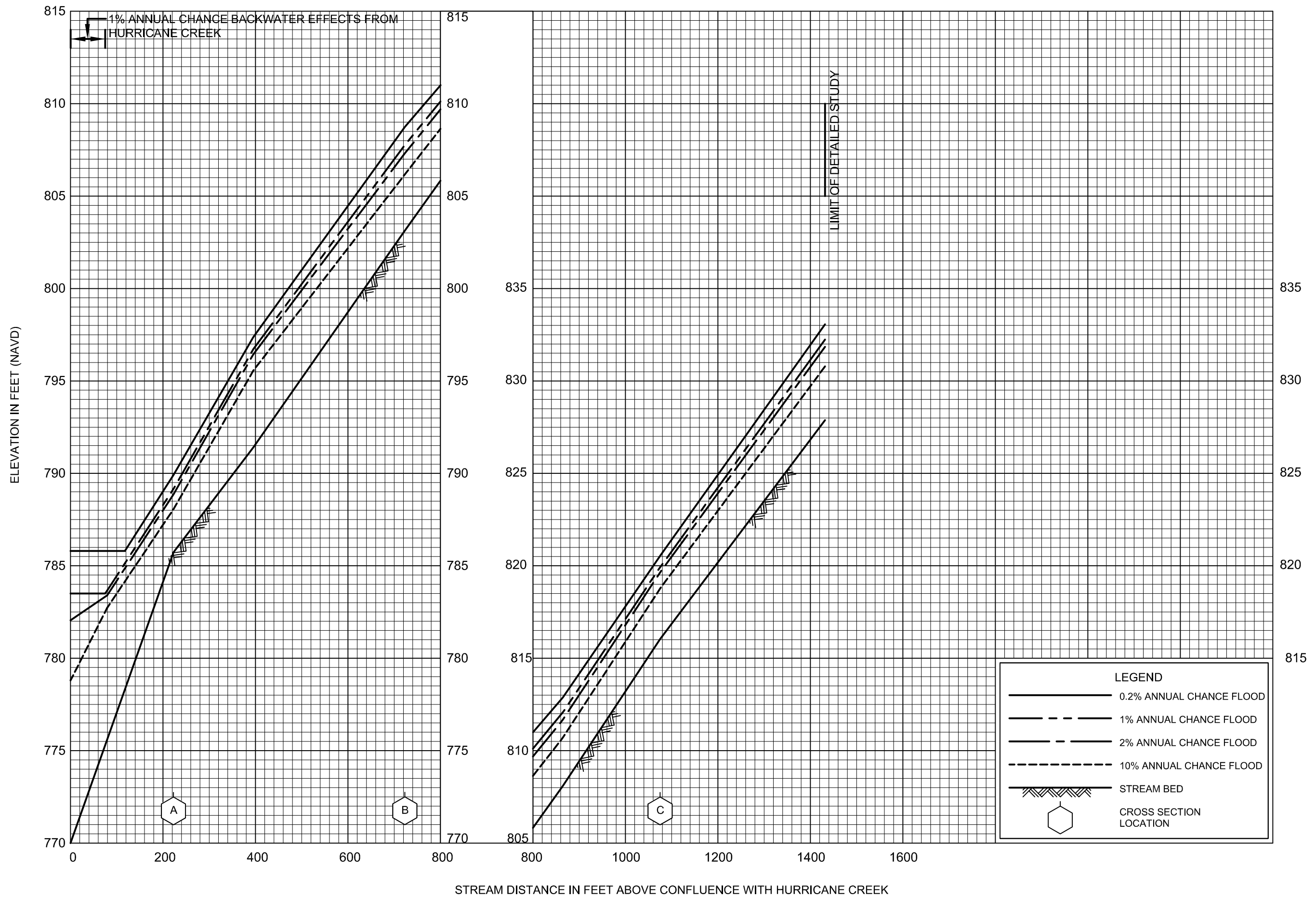


FLOOD PROFILES

HURRICANE CREEK TRIBUTARY A

FEDERAL EMERGENCY MANAGEMENT AGENCY

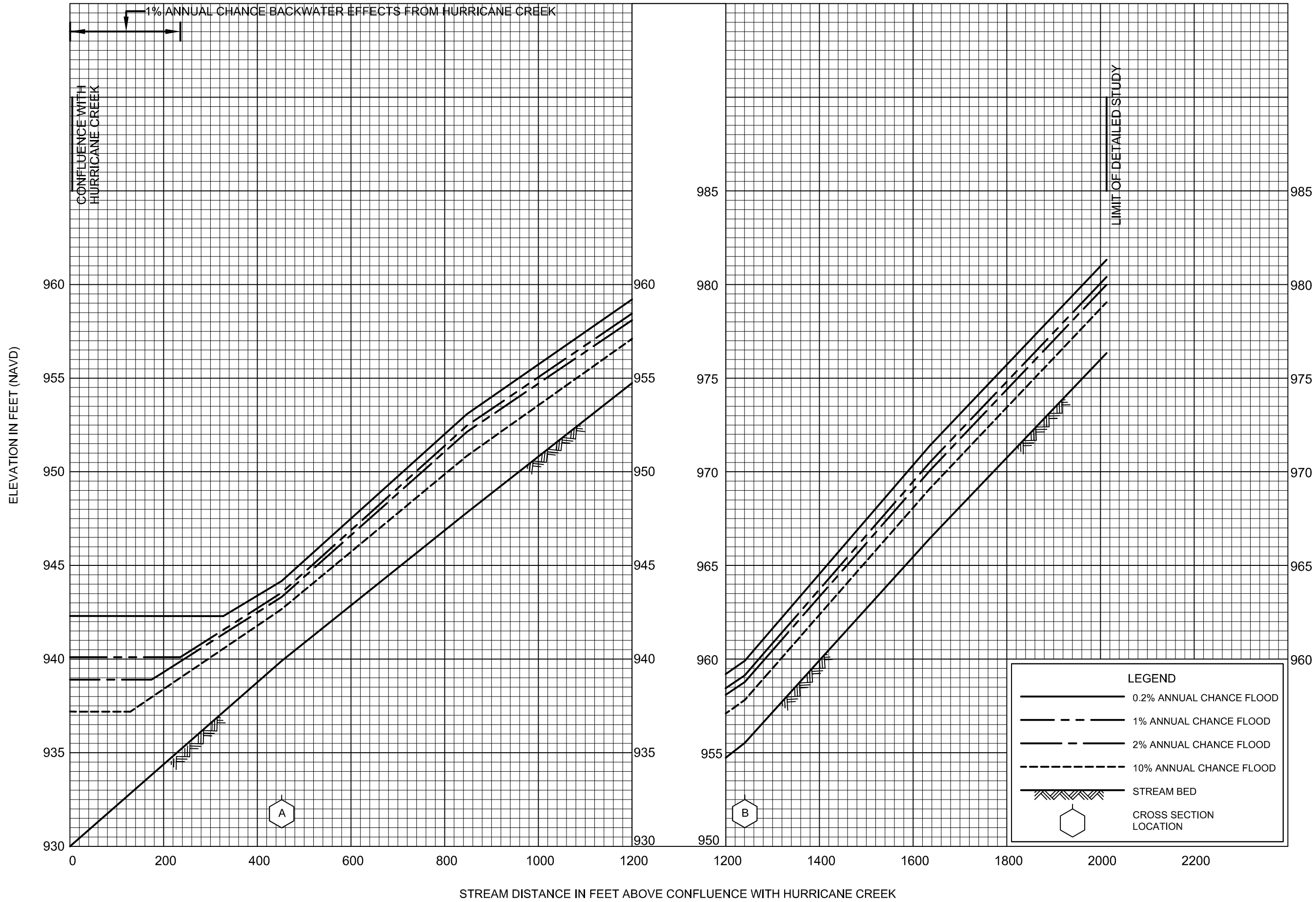
DOUGLAS COUNTY, GA
AND INCORPORATED AREAS



FLOOD PROFILES

HURRICANE CREEK TRIBUTARY B

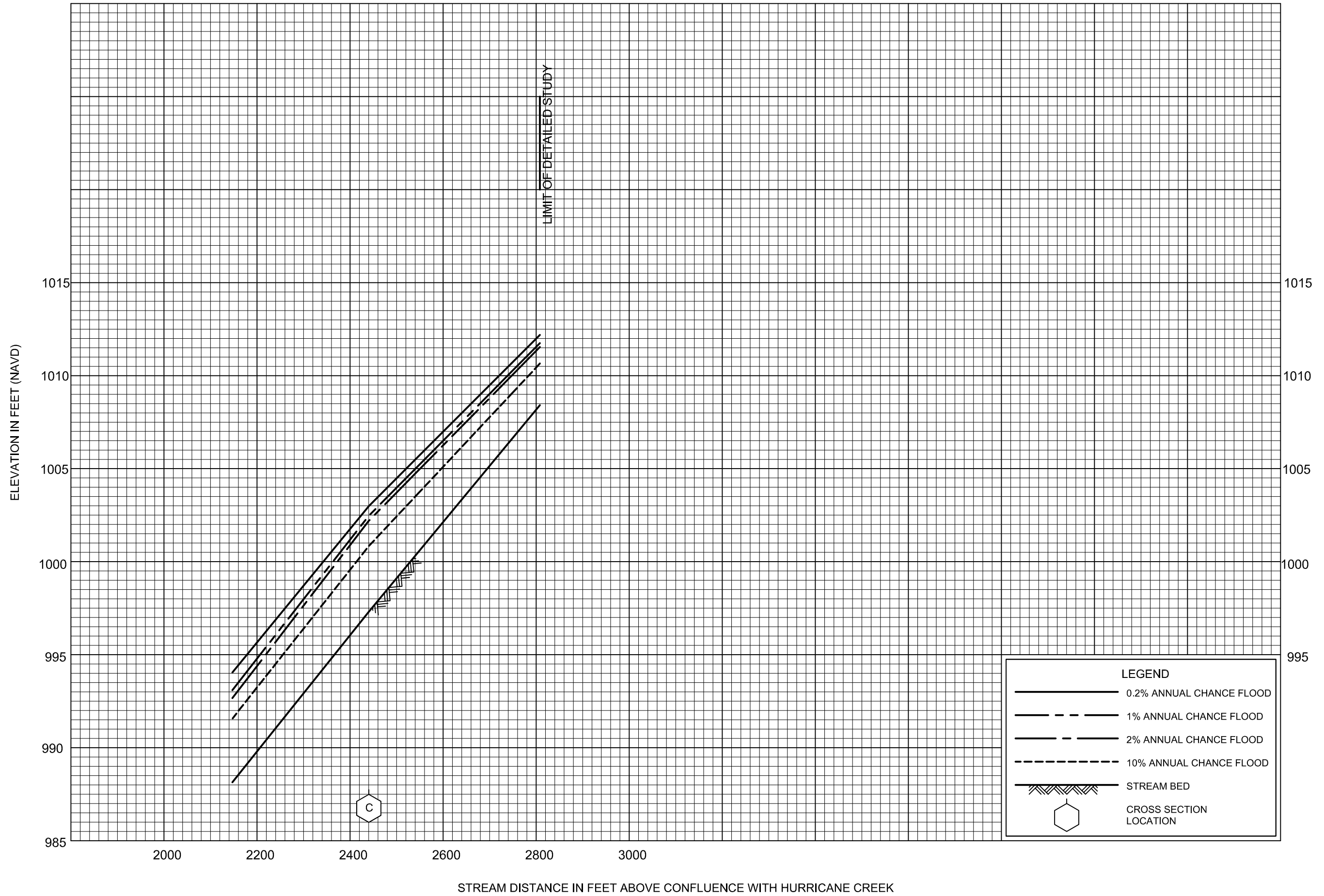
FEDERAL EMERGENCY MANAGEMENT AGENCY
DOUGLAS COUNTY, GA
AND INCORPORATED AREAS



FLOOD PROFILES

HURRICANE CREEK TRIBUTARY C

FEDERAL EMERGENCY MANAGEMENT AGENCY
DOUGLAS COUNTY, GA
AND INCORPORATED AREAS



FLOOD PROFILES

HURRICANE CREEK TRIBUTARY D

FEDERAL EMERGENCY MANAGEMENT AGENCY

DOUGLAS COUNTY, GA
AND INCORPORATED AREAS

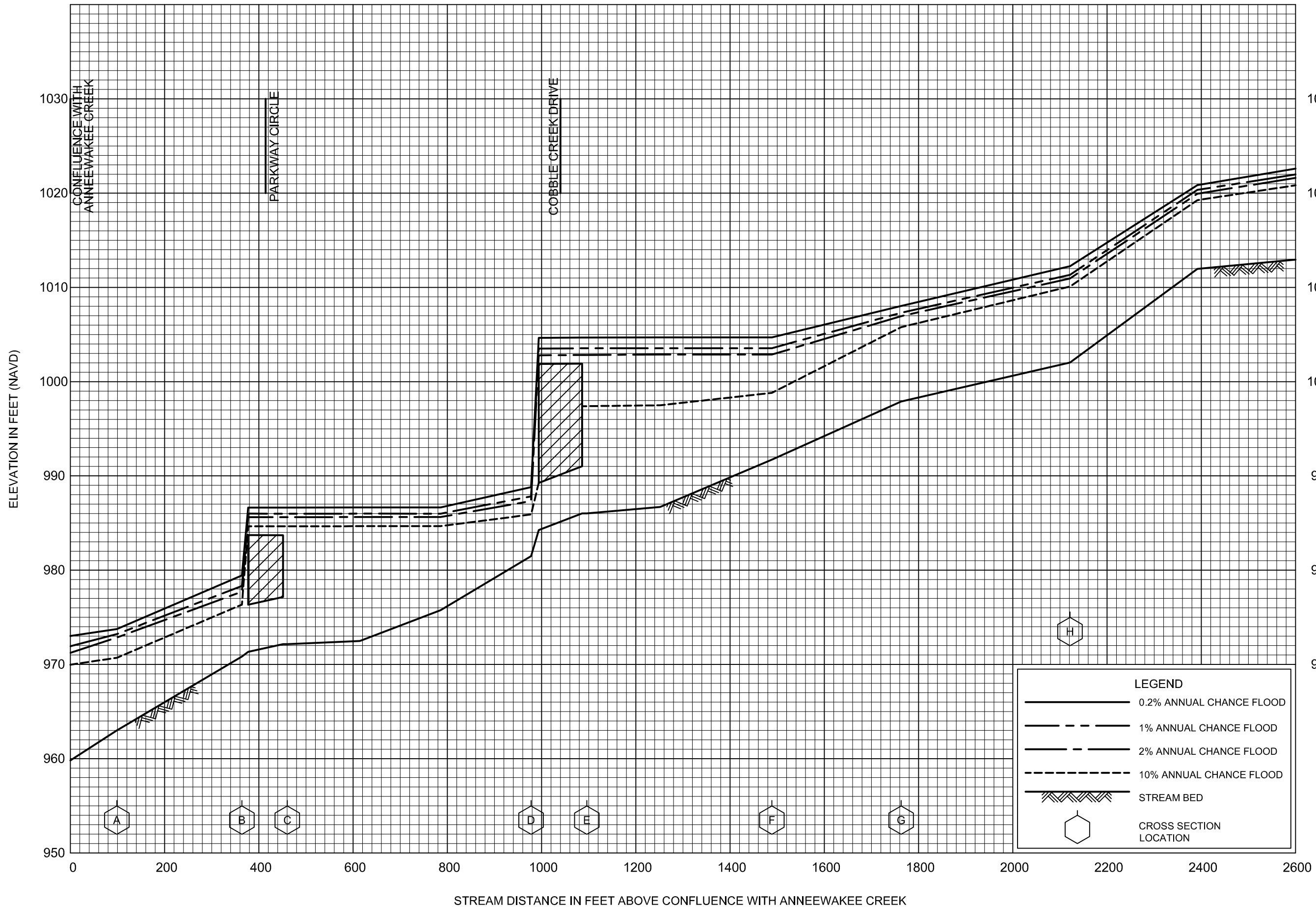


FLOOD PROFILES

HURRICANE CREEK TRIBUTARY E

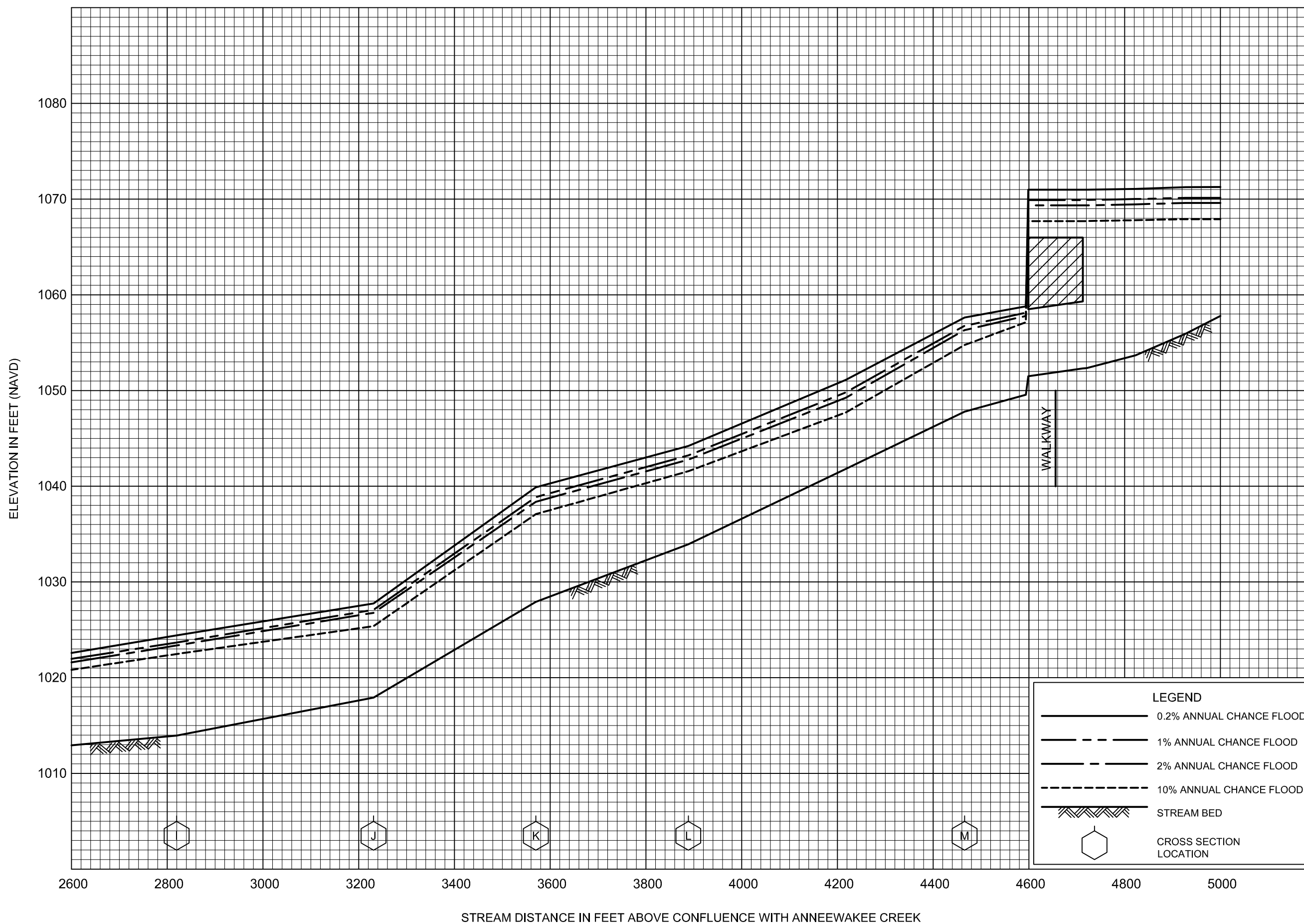
FEDERAL EMERGENCY MANAGEMENT AGENCY

DOUGLAS COUNTY, GA
AND INCORPORATED AREAS



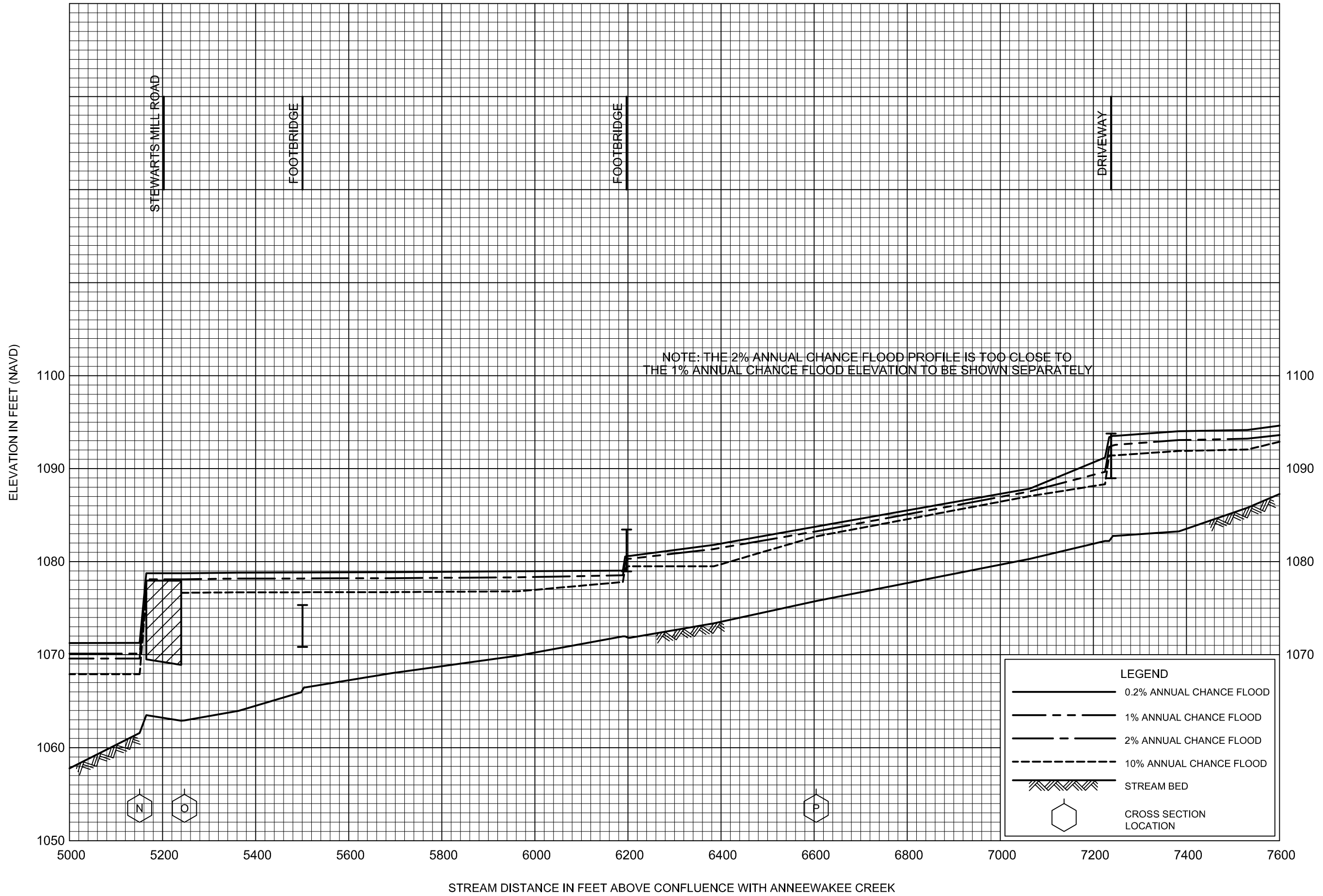
FLOOD PROFILES
KNOLLWOOD BRANCH

FEDERAL EMERGENCY MANAGEMENT AGENCY
DOUGLAS COUNTY, GA
AND INCORPORATED AREAS



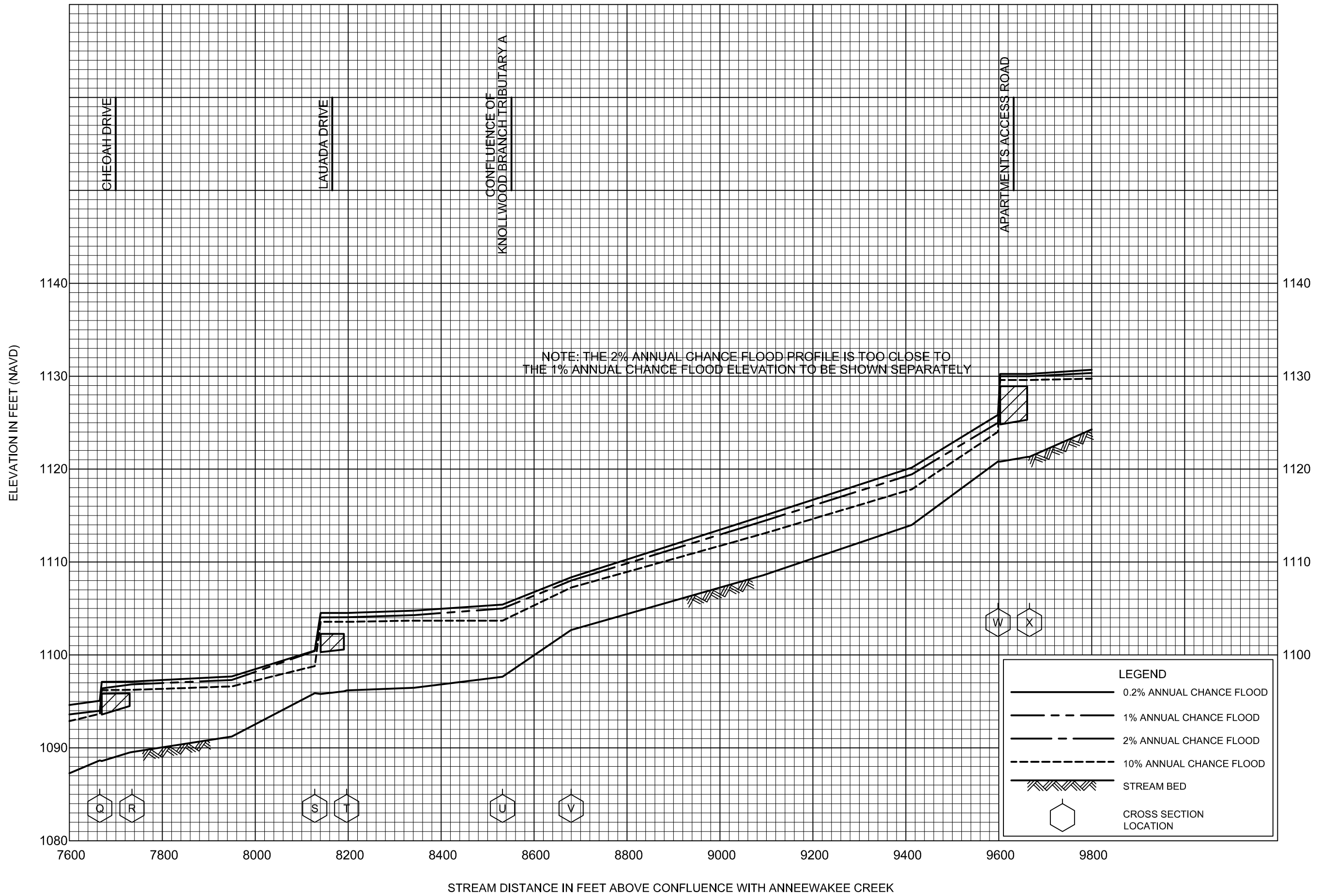
FLOOD PROFILES
KNOLLWOOD BRANCH

FEDERAL EMERGENCY MANAGEMENT AGENCY
DOUGLAS COUNTY, GA
AND INCORPORATED AREAS



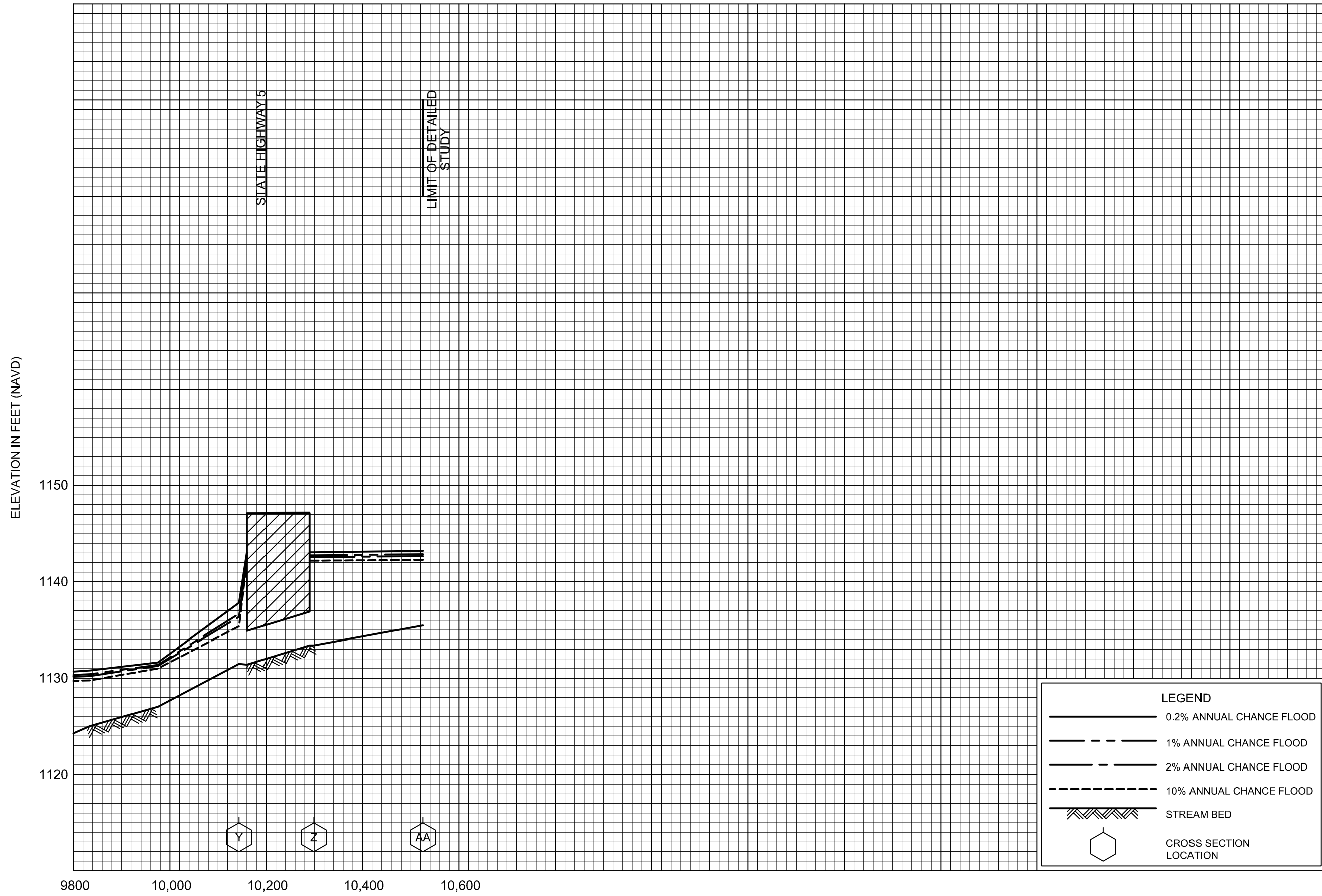
FLOOD PROFILES
KNOLLWOOD BRANCH

FEDERAL EMERGENCY MANAGEMENT AGENCY
DOUGLAS COUNTY, GA
AND INCORPORATED AREAS



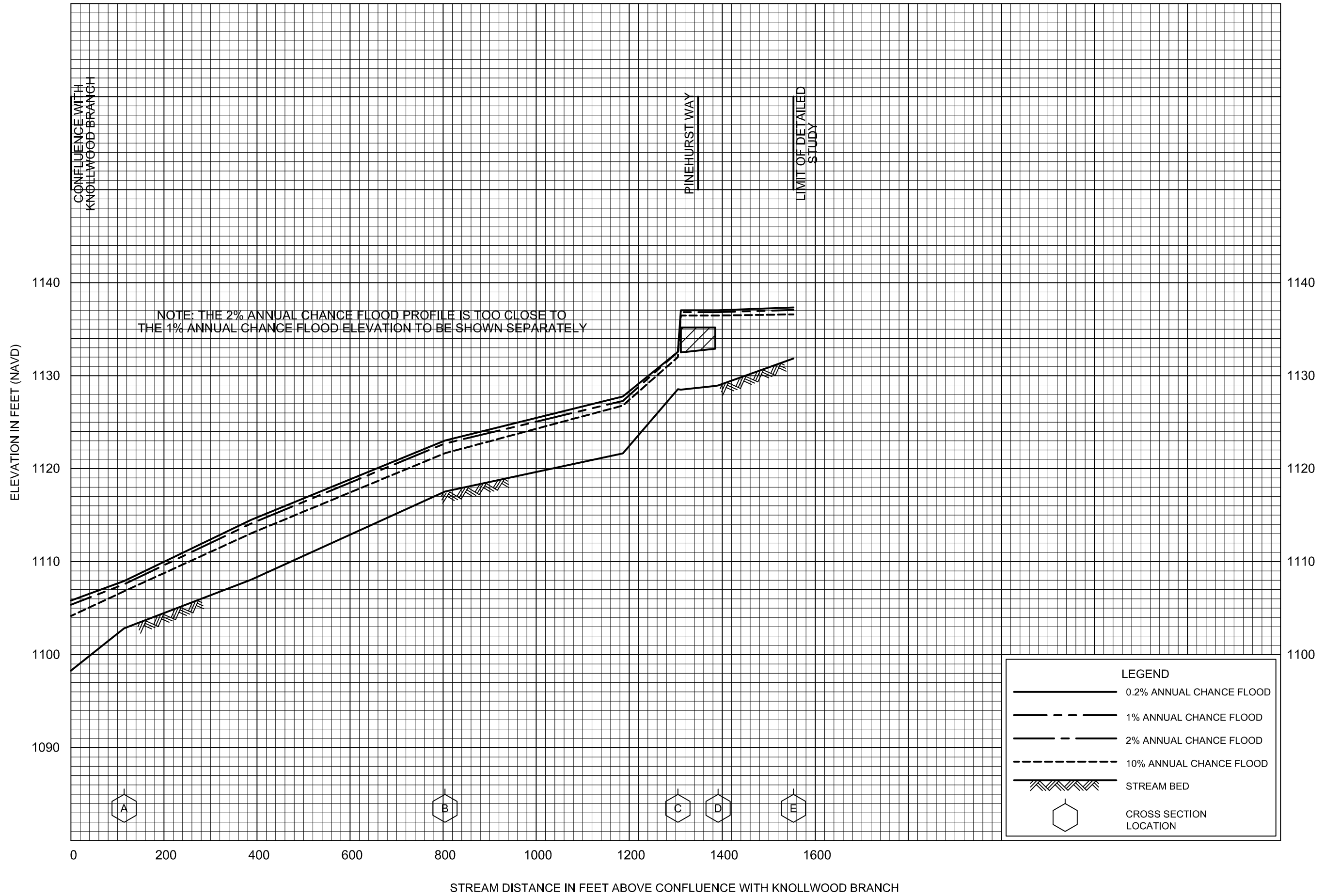
FLOOD PROFILES
KNOLLWOOD BRANCH

FEDERAL EMERGENCY MANAGEMENT AGENCY
DOUGLAS COUNTY, GA
AND INCORPORATED AREAS



FLOOD PROFILES
KNOLLWOOD BRANCH

FEDERAL EMERGENCY MANAGEMENT AGENCY
DOUGLAS COUNTY, GA
AND INCORPORATED AREAS

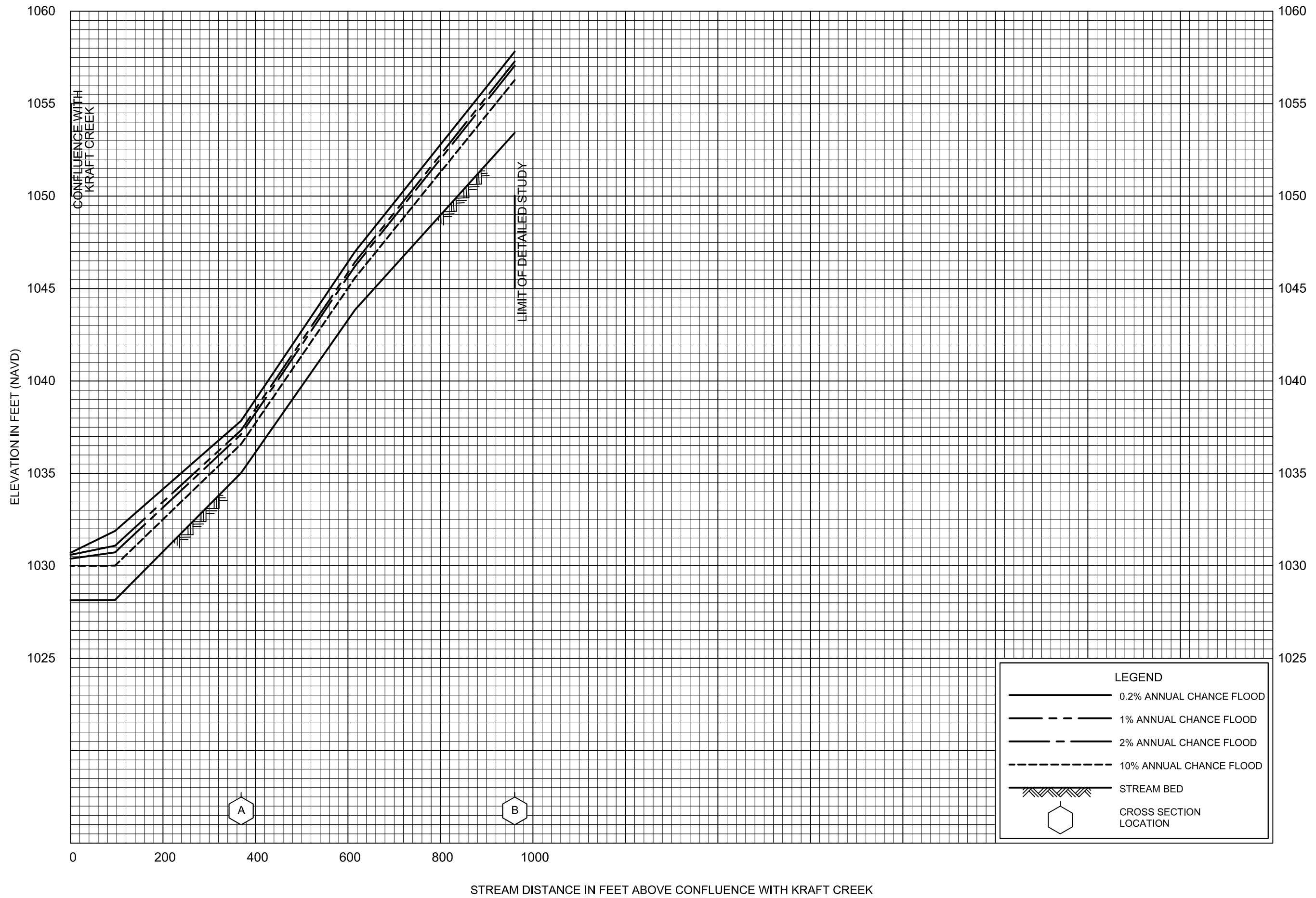


FLOOD PROFILES

KNOLLWOOD BRANCH TRIBUTARY A

FEDERAL EMERGENCY MANAGEMENT AGENCY

DOUGLAS COUNTY, GA
AND INCORPORATED AREAS

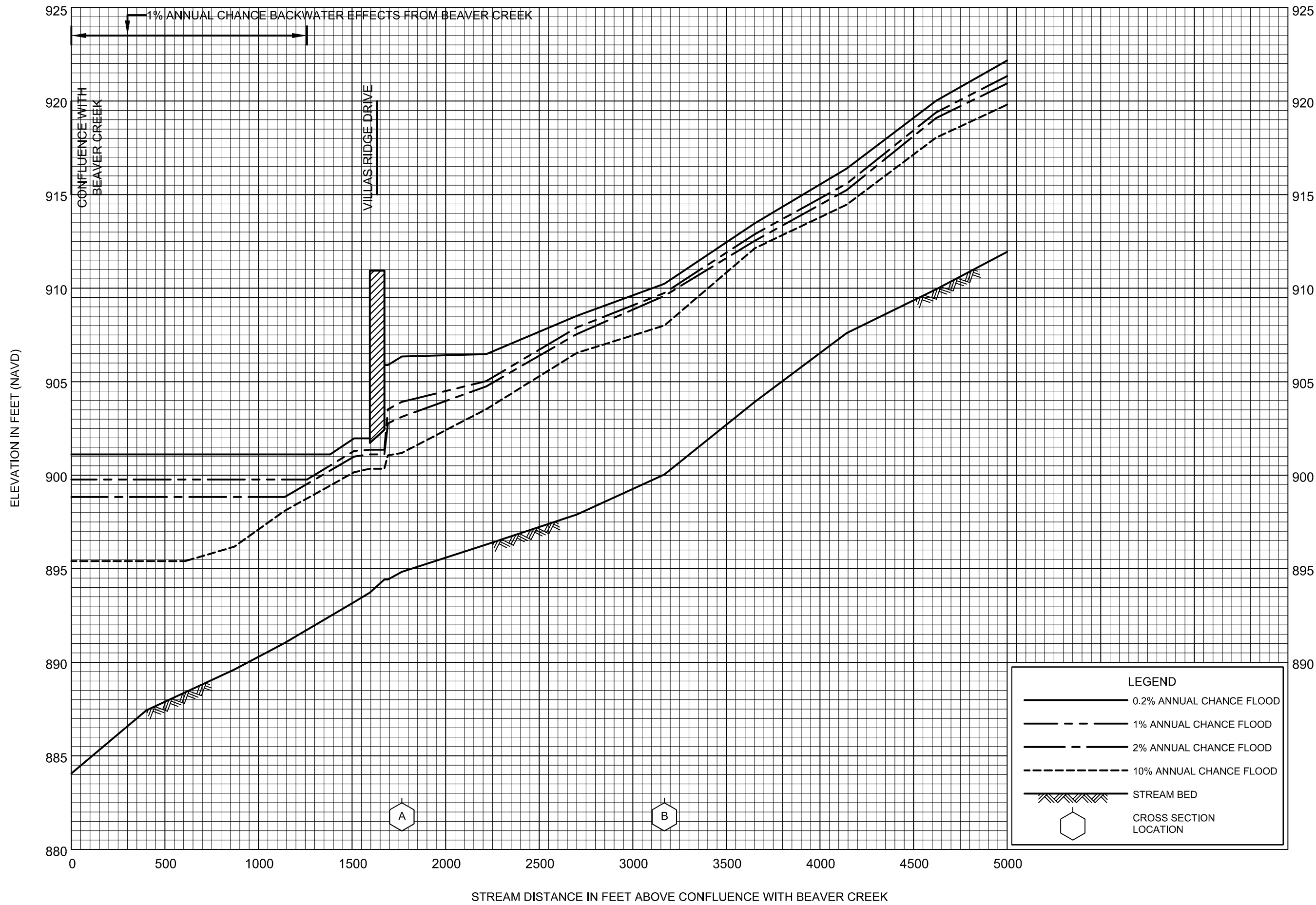


FLOOD PROFILES

KRAFT CREEK TRIBUTARY A

FEDERAL EMERGENCY MANAGEMENT AGENCY

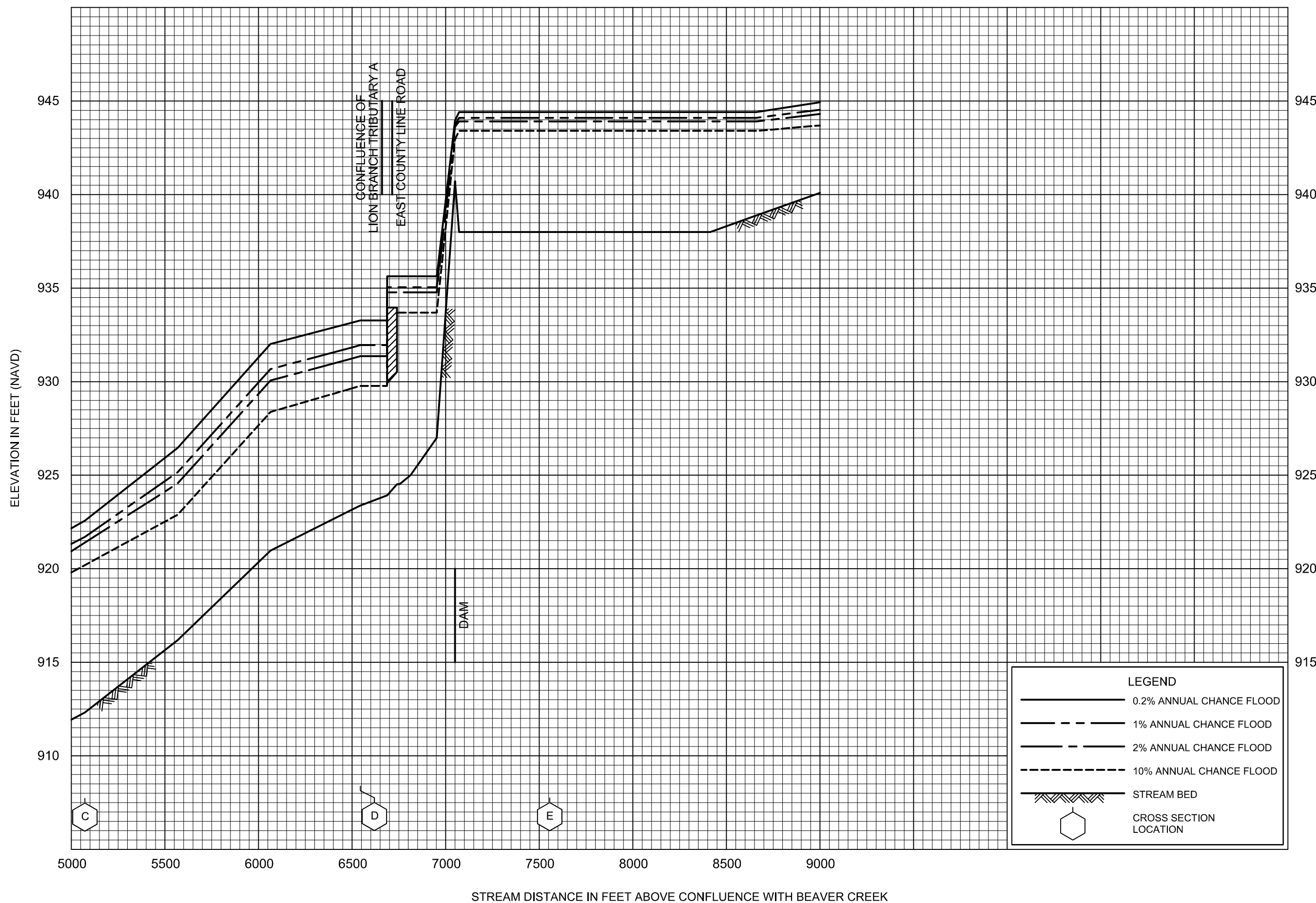
DOUGLAS COUNTY, GA
AND INCORPORATED AREAS



FLOOD PROFILES

LION BRANCH


FEDERAL EMERGENCY MANAGEMENT AGENCY
DOUGLAS COUNTY, GA
AND INCORPORATED AREAS



FLOOD PROFILES

LION BRANCH

FEDERAL EMERGENCY MANAGEMENT AGENCY
DOUGLAS COUNTY, GA
AND INCORPORATED AREAS

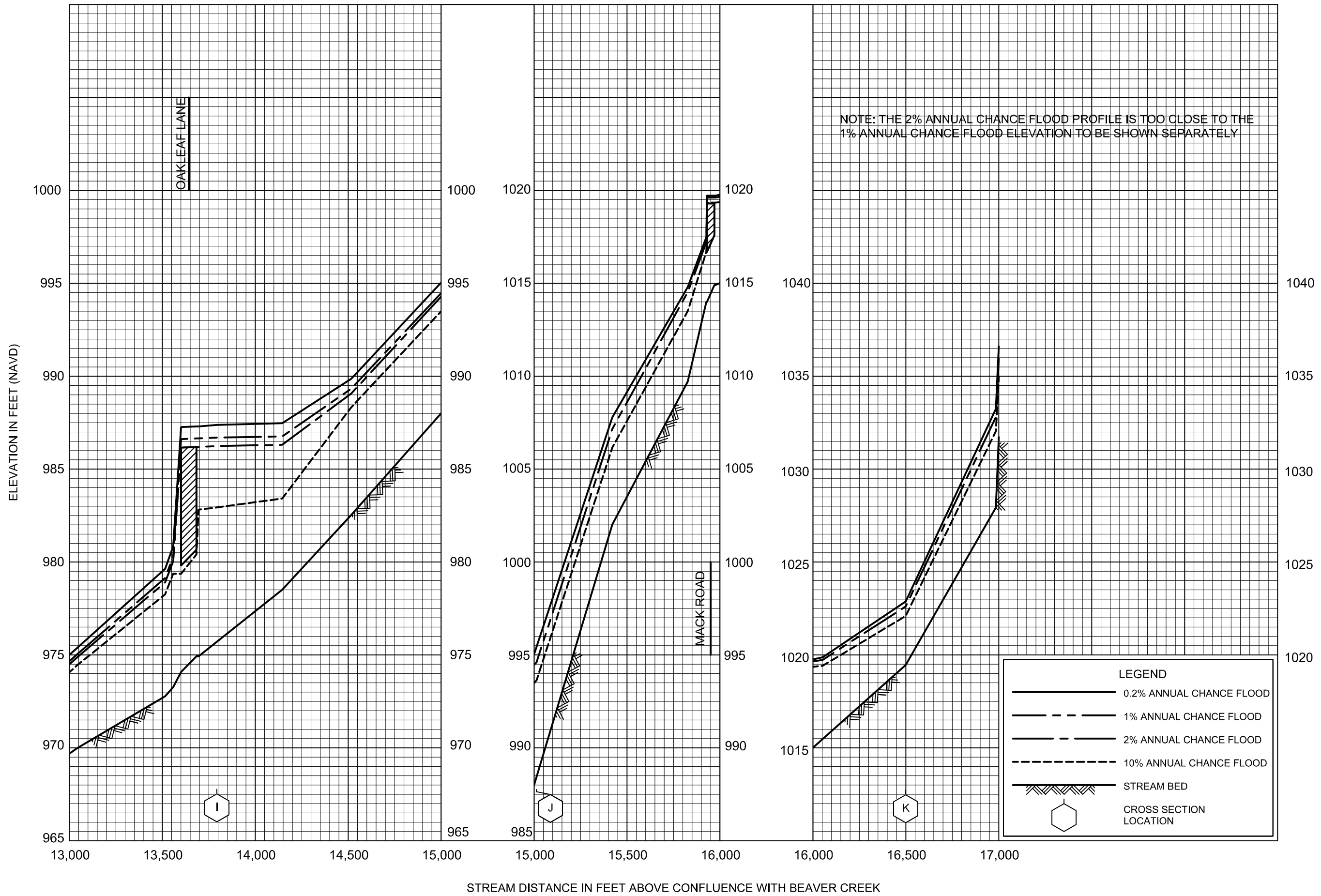


FLOOD PROFILES

LION BRANCH

FEDERAL EMERGENCY MANAGEMENT AGENCY

DOUGLAS COUNTY, GA
AND INCORPORATED AREAS

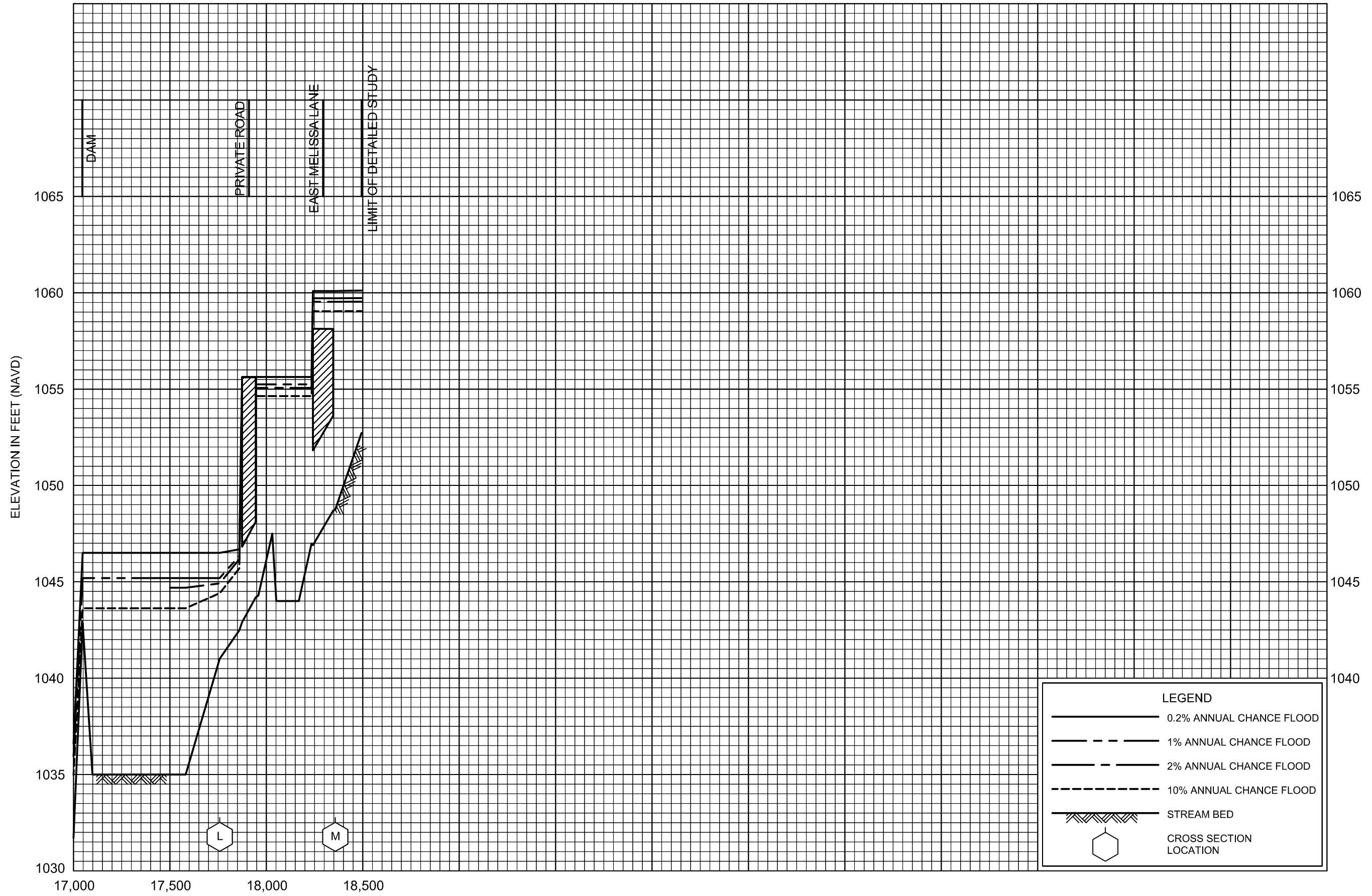


FLOOD PROFILES

LION BRANCH

FEDERAL EMERGENCY MANAGEMENT AGENCY

DOUGLAS COUNTY, GA
AND INCORPORATED AREAS



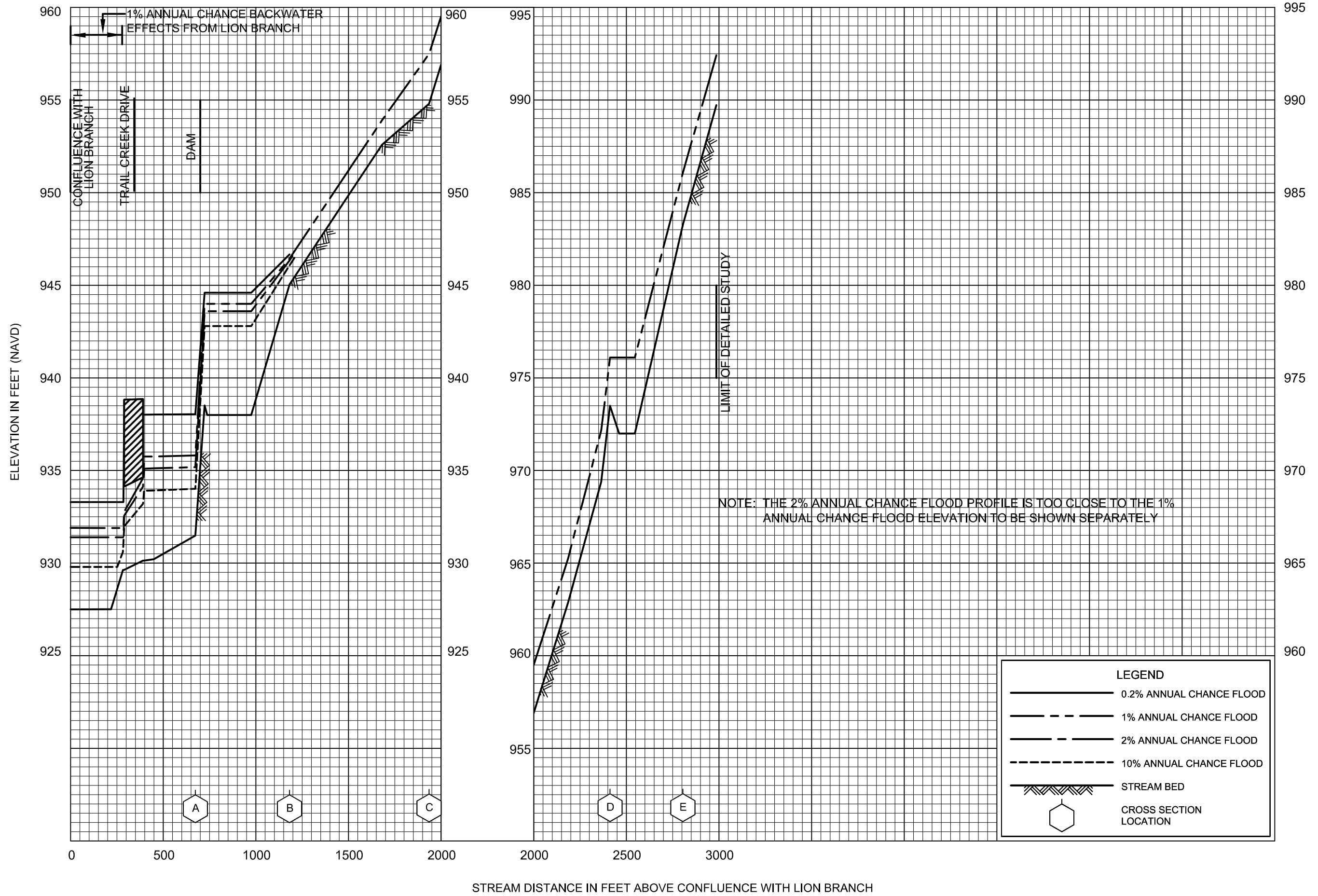
STREAM DISTANCE IN FEET ABOVE CONFLUENCE WITH BEAVER CREEK

FLOOD PROFILES

LION BRANCH

FEDERAL EMERGENCY MANAGEMENT AGENCY

DOUGLAS COUNTY, GA
AND INCORPORATED AREAS

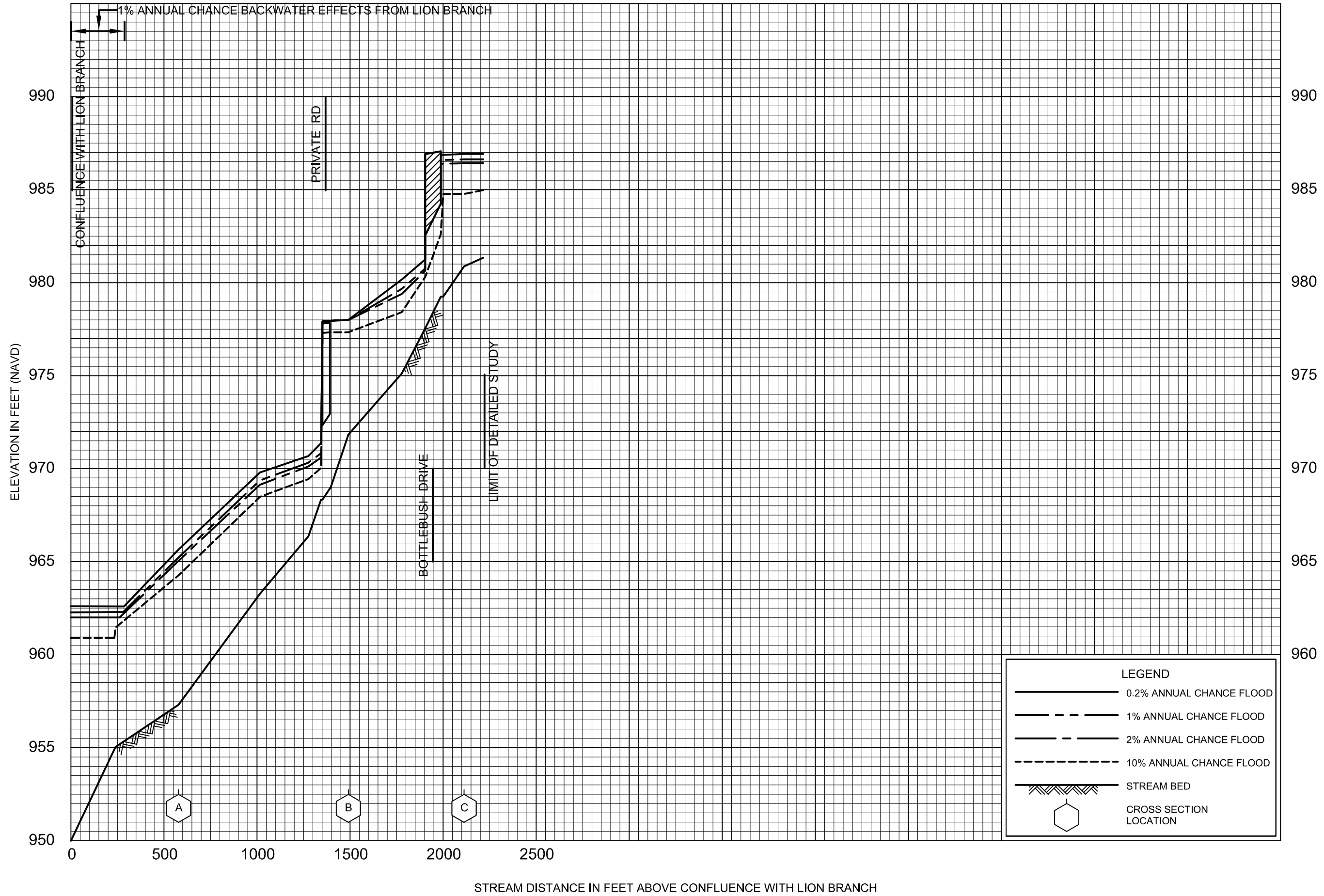


FLOOD PROFILES

LION BRANCH TRIBUTARY A

FEDERAL EMERGENCY MANAGEMENT AGENCY

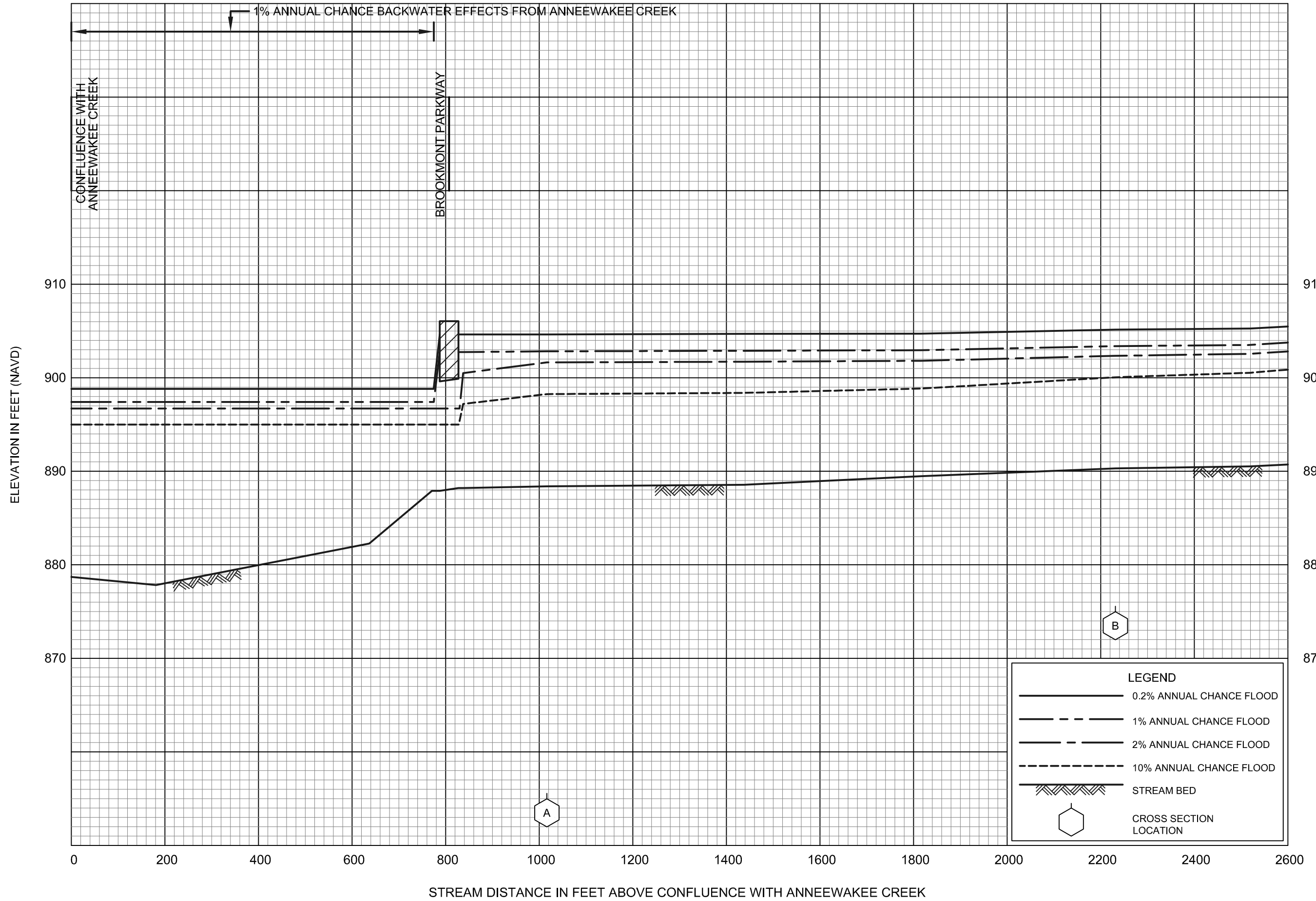
DOUGLAS COUNTY, GA
AND INCORPORATED AREAS



FEDERAL EMERGENCY MANAGEMENT AGENCY
DOUGLAS COUNTY, GA
 AND INCORPORATED AREAS

FLOOD PROFILES

LION BRANCH TRIBUTARY B

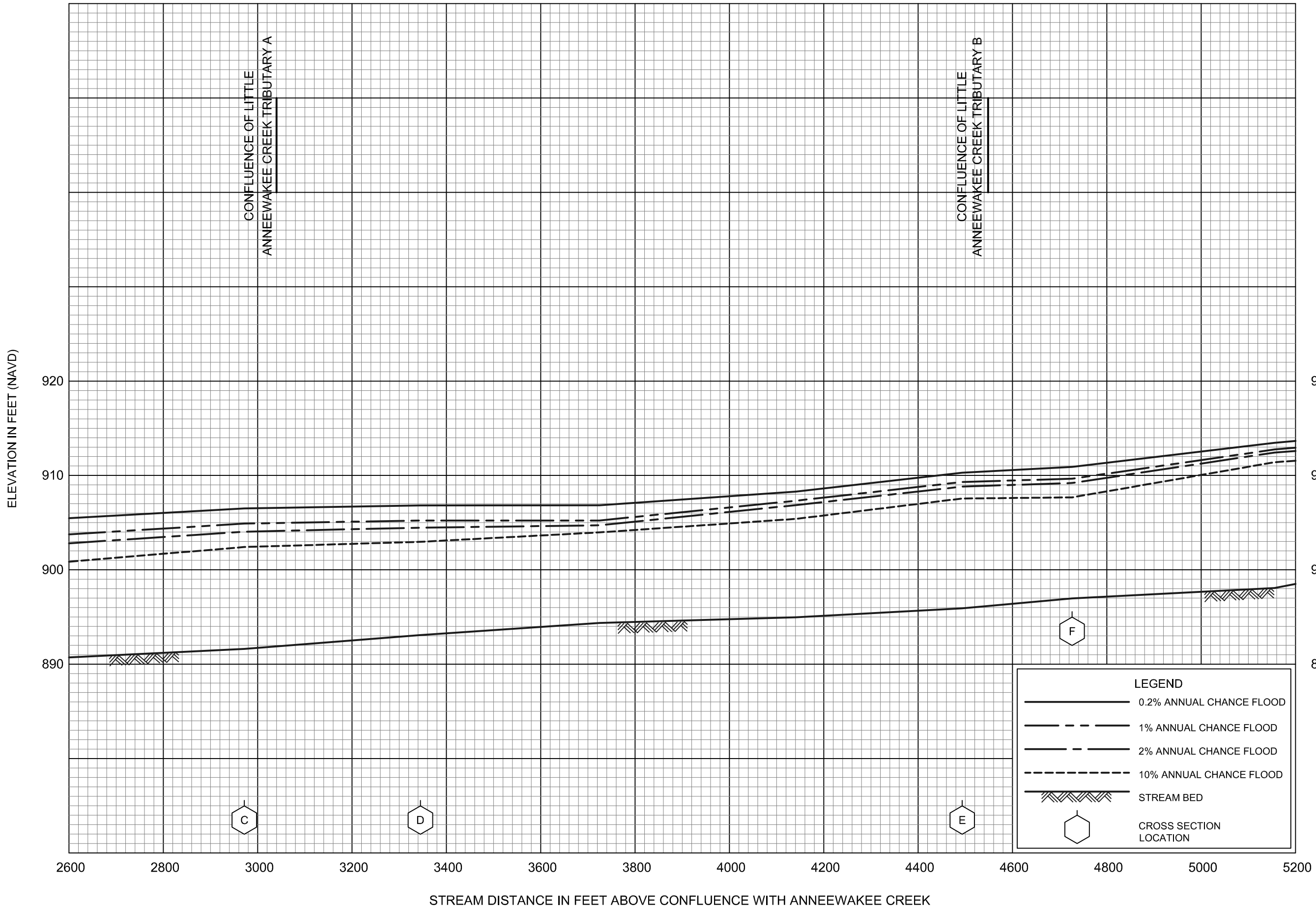


FLOOD PROFILES

LITTLE ANNEEWAKEE CREEK

FEDERAL EMERGENCY MANAGEMENT AGENCY

DOUGLAS COUNTY, GA
AND INCORPORATED AREAS

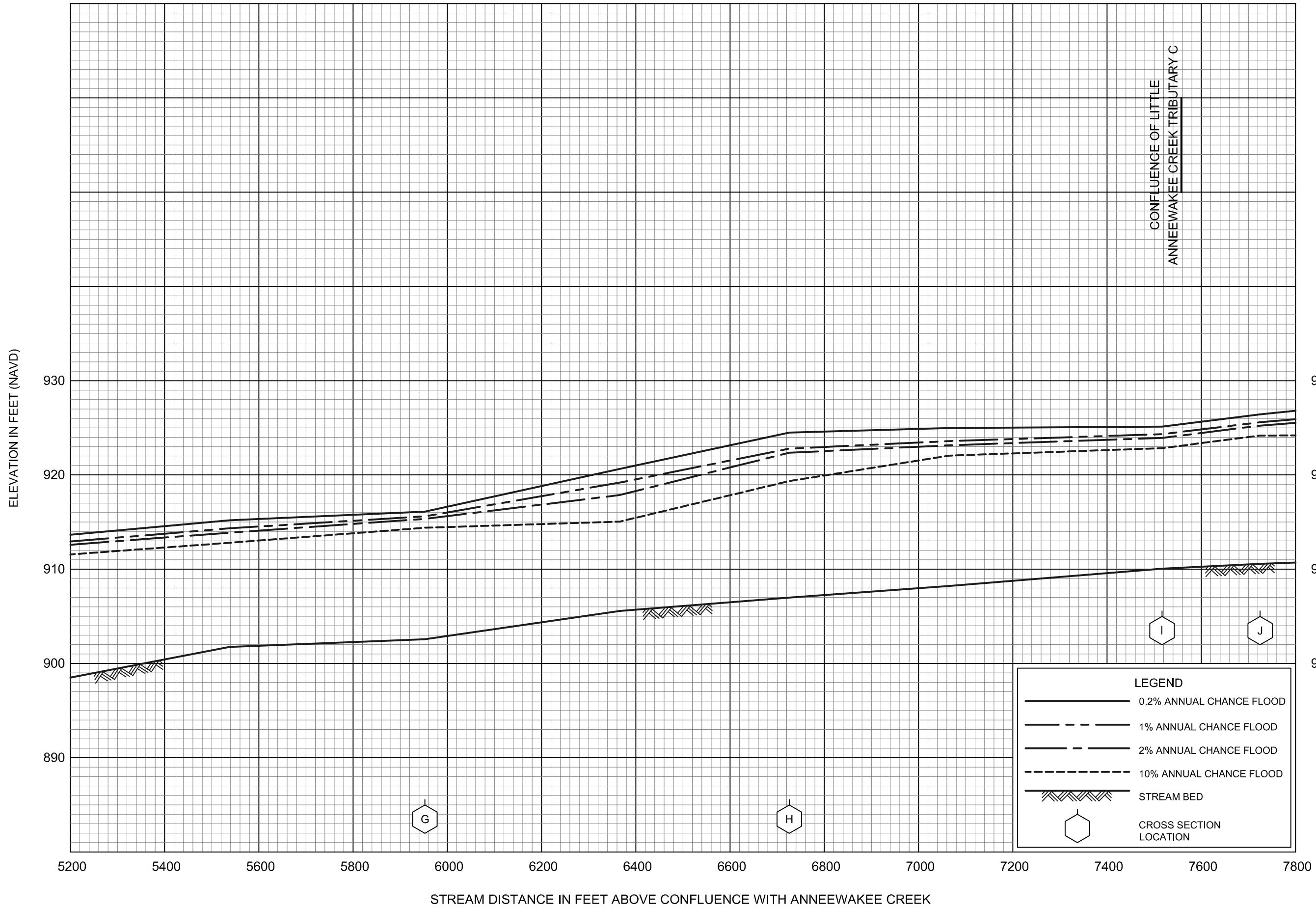


FLOOD PROFILES

LITTLE ANNEEWAKEE CREEK

FEDERAL EMERGENCY MANAGEMENT AGENCY

DOUGLAS COUNTY, GA
AND INCORPORATED AREAS

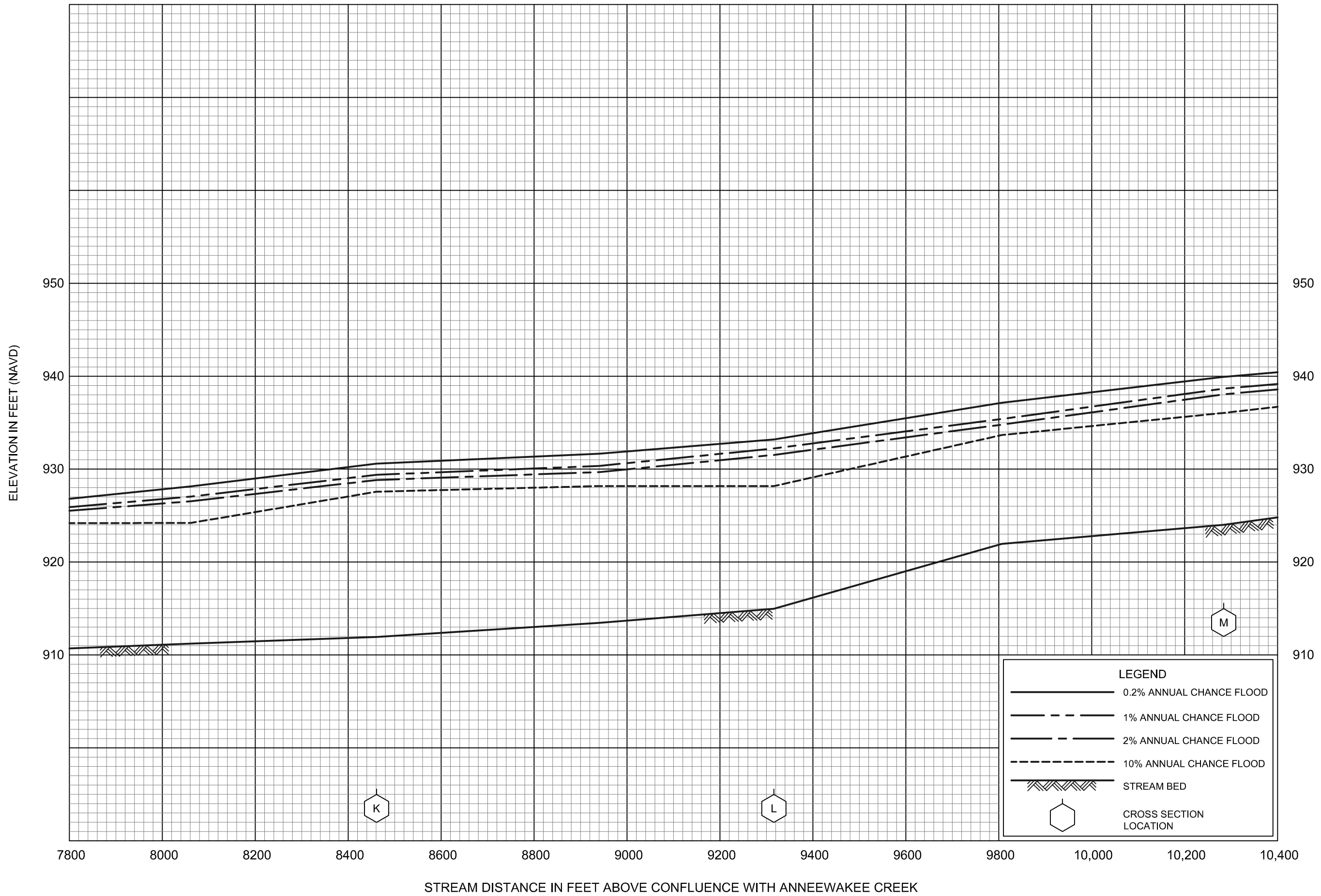


FLOOD PROFILES

LITTLE ANNEEWAKEE CREEK

FEDERAL EMERGENCY MANAGEMENT AGENCY

DOUGLAS COUNTY, GA
AND INCORPORATED AREAS

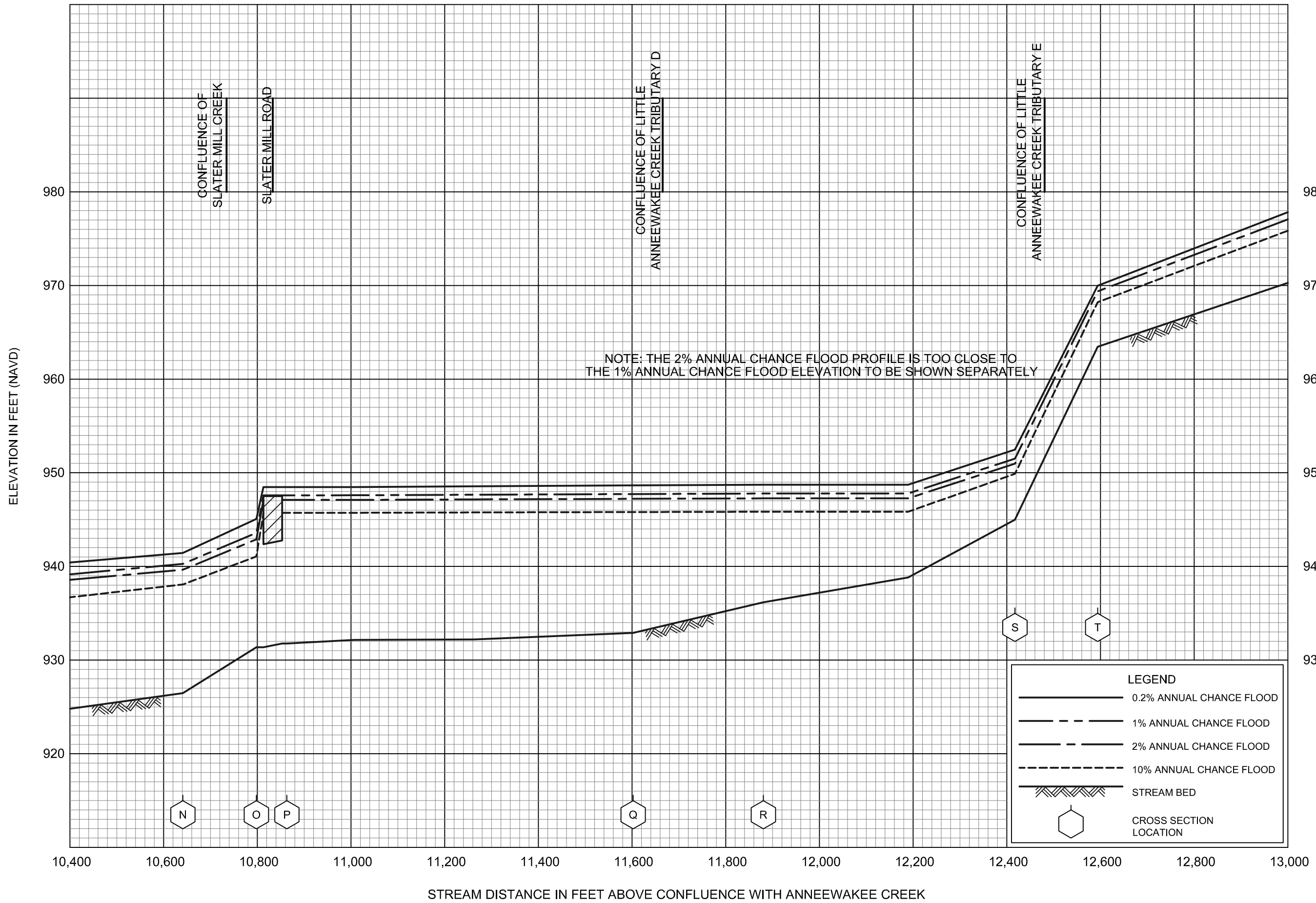


FLOOD PROFILES

LITTLE ANNEEWAKEE CREEK

FEDERAL EMERGENCY MANAGEMENT AGENCY

DOUGLAS COUNTY, GA
AND INCORPORATED AREAS

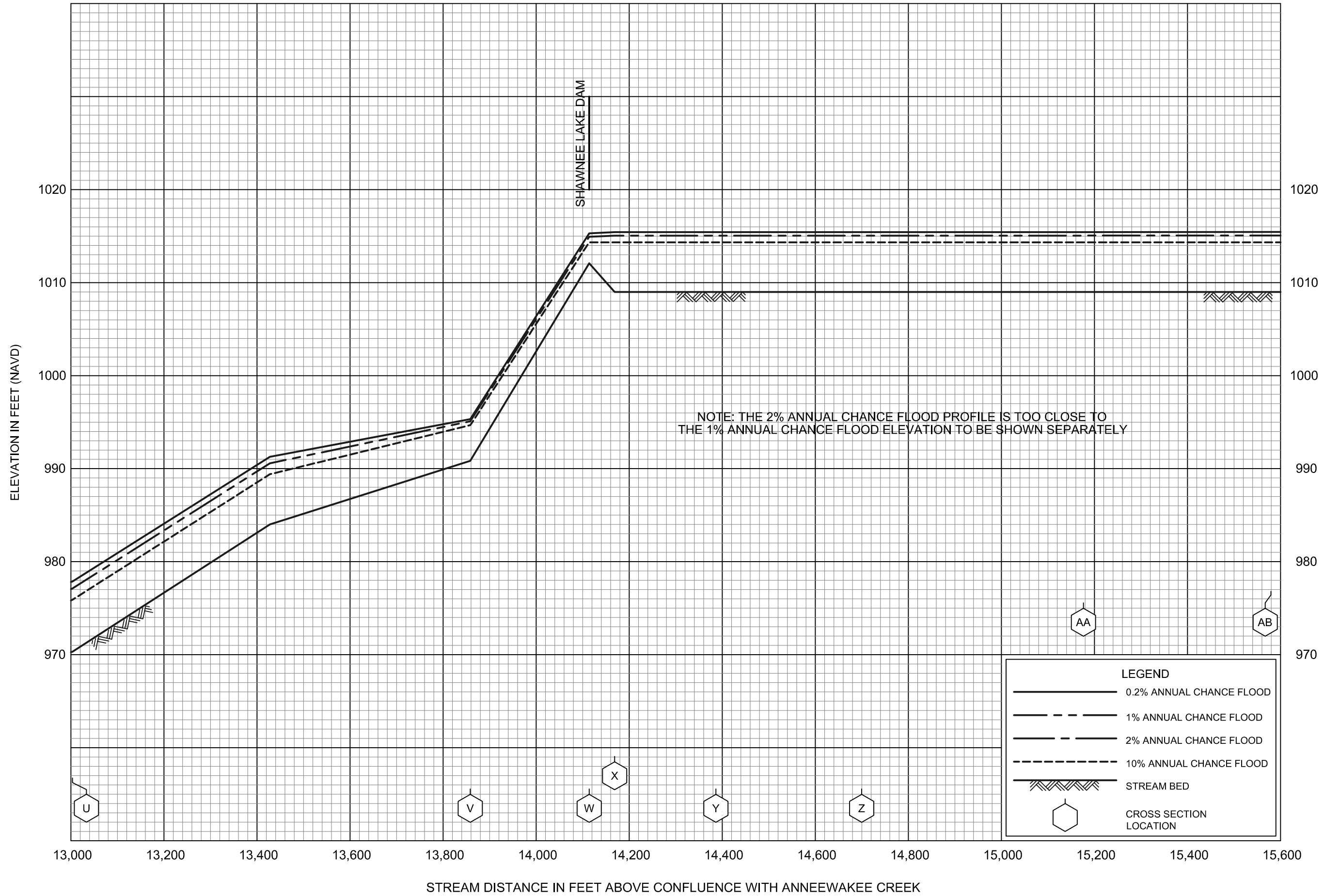


FLOOD PROFILES

LITTLE ANNEEWAKEE CREEK

FEDERAL EMERGENCY MANAGEMENT AGENCY

DOUGLAS COUNTY, GA
AND INCORPORATED AREAS

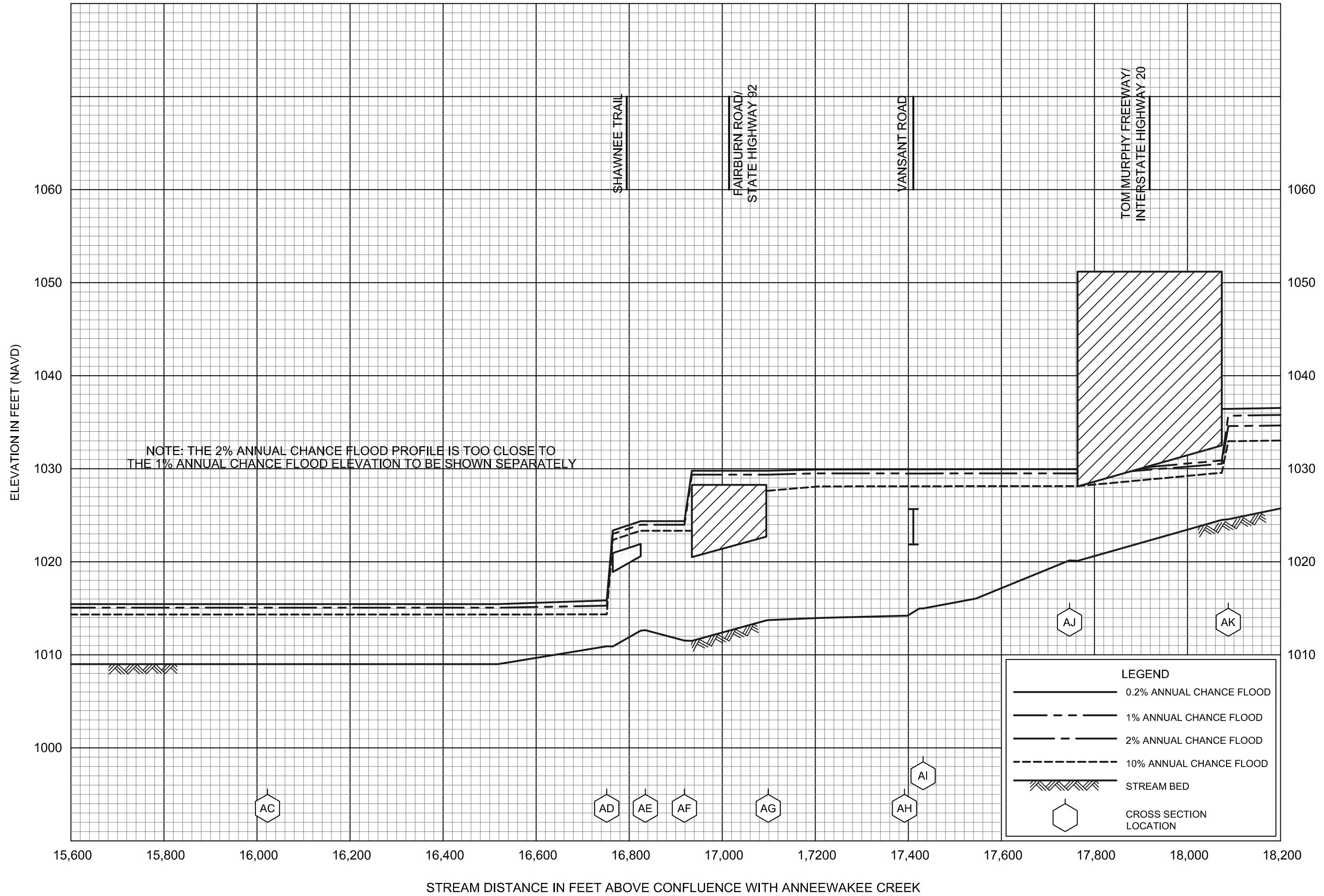


FLOOD PROFILES

LITTLE ANNEEWAKEE CREEK

FEDERAL EMERGENCY MANAGEMENT AGENCY

DOUGLAS COUNTY, GA
AND INCORPORATED AREAS

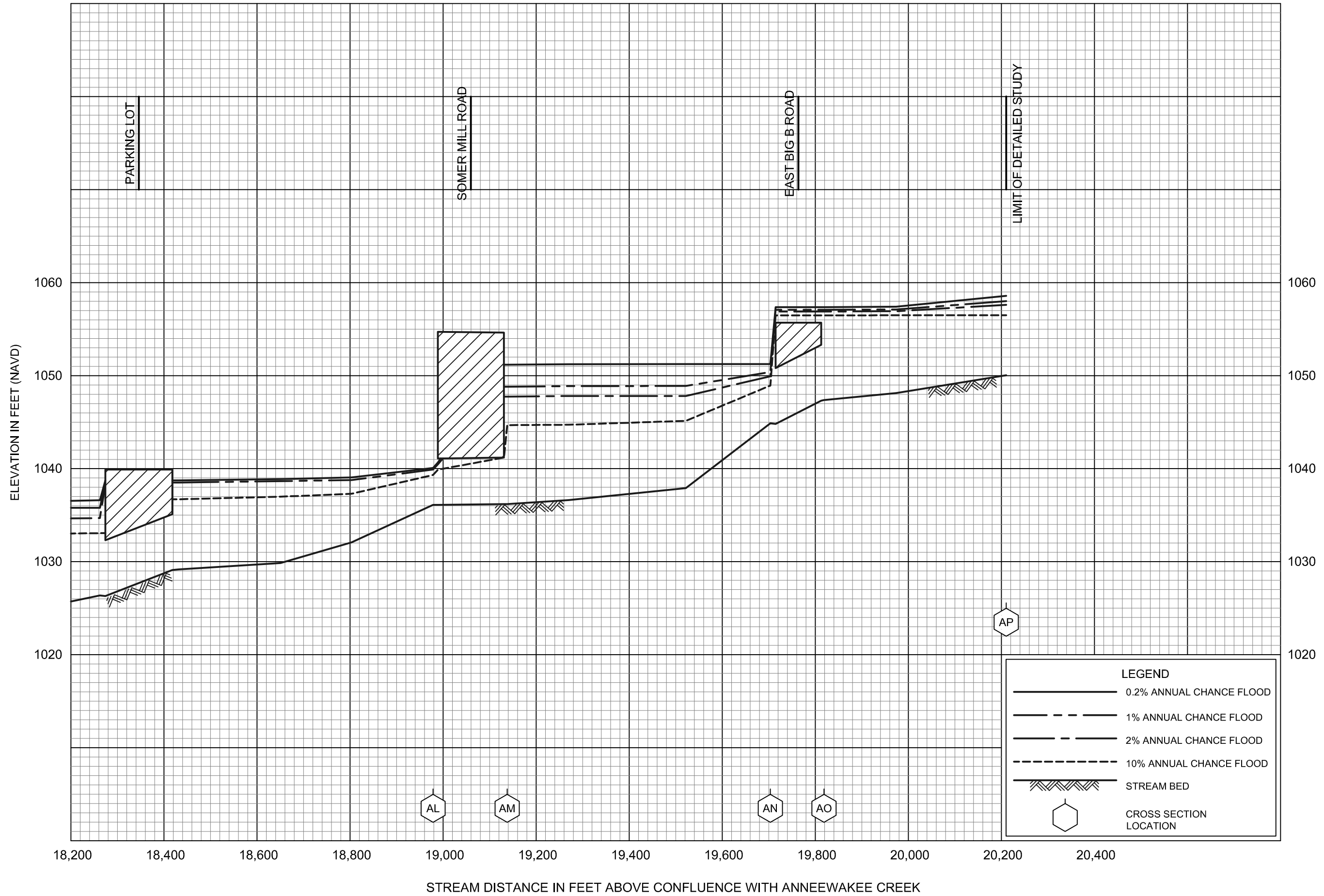


FLOOD PROFILES

LITTLE ANNEEWAKEE CREEK

FEDERAL EMERGENCY MANAGEMENT AGENCY

DOUGLAS COUNTY, GA
AND INCORPORATED AREAS

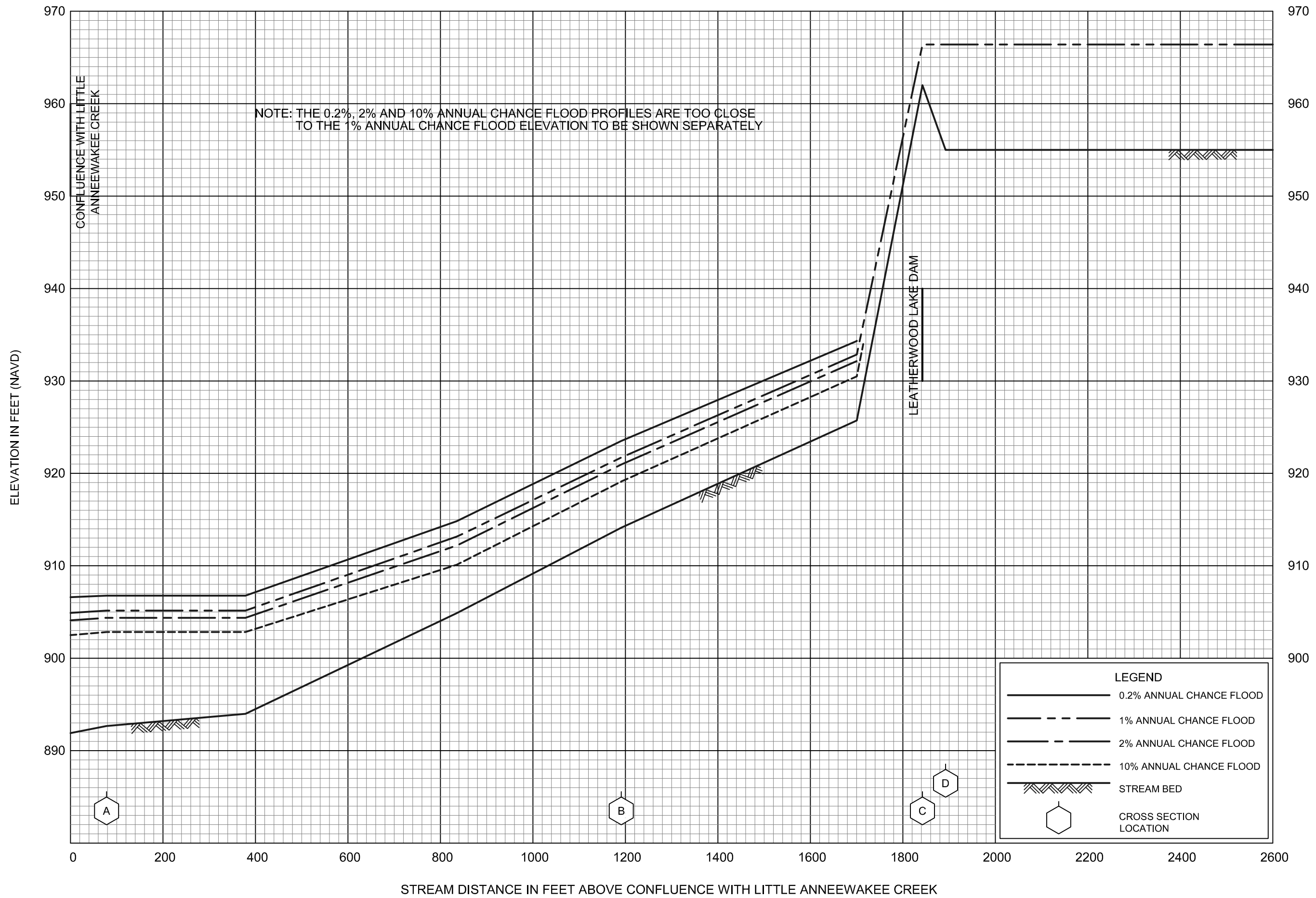


FLOOD PROFILES

LITTLE ANNEEWAKEE CREEK

FEDERAL EMERGENCY MANAGEMENT AGENCY

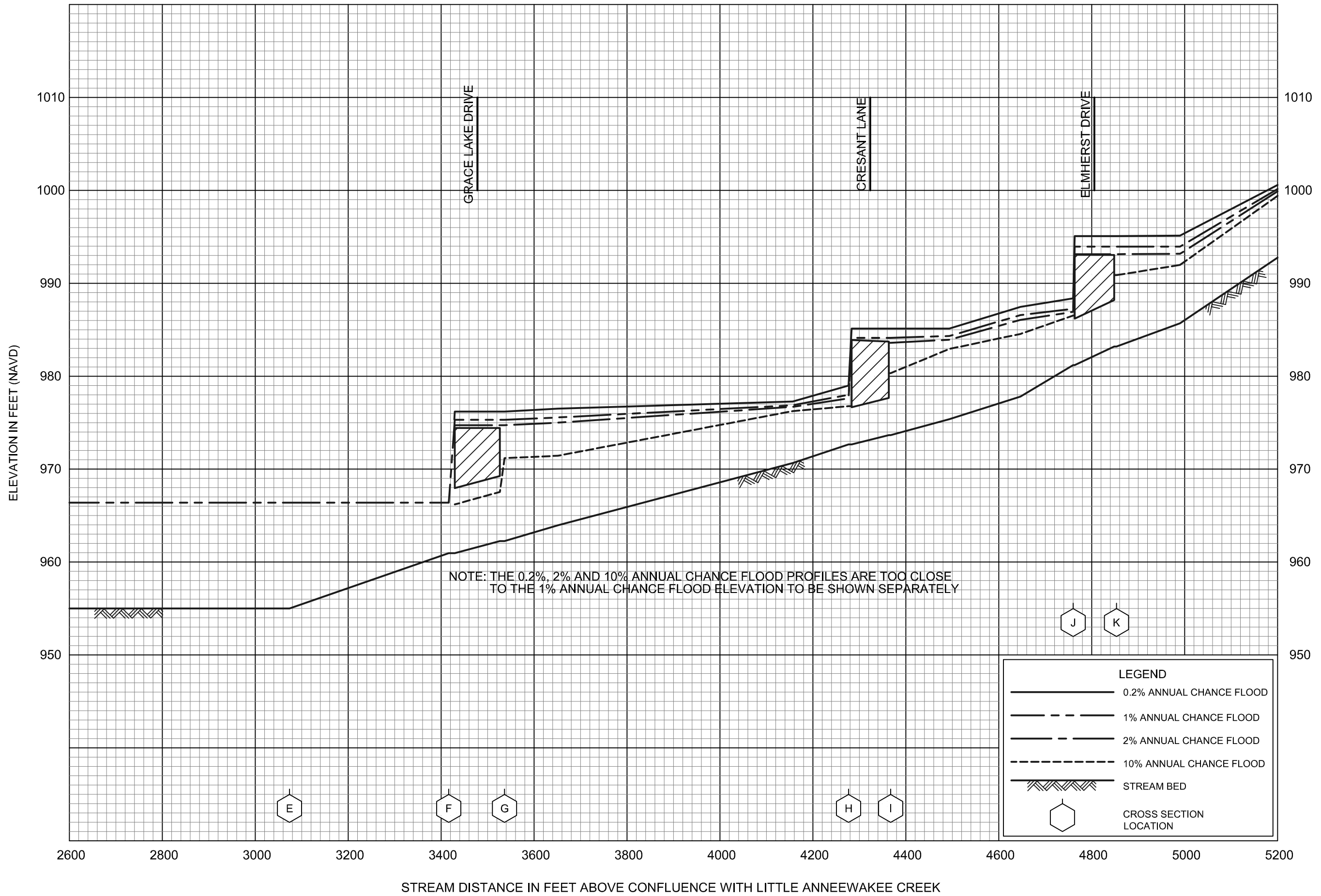
DOUGLAS COUNTY, GA
AND INCORPORATED AREAS



FLOOD PROFILES

LITTLE ANNEEWAKEE CREEK TRIBUTARY A

FEDERAL EMERGENCY MANAGEMENT AGENCY
DOUGLAS COUNTY, GA
AND INCORPORATED AREAS

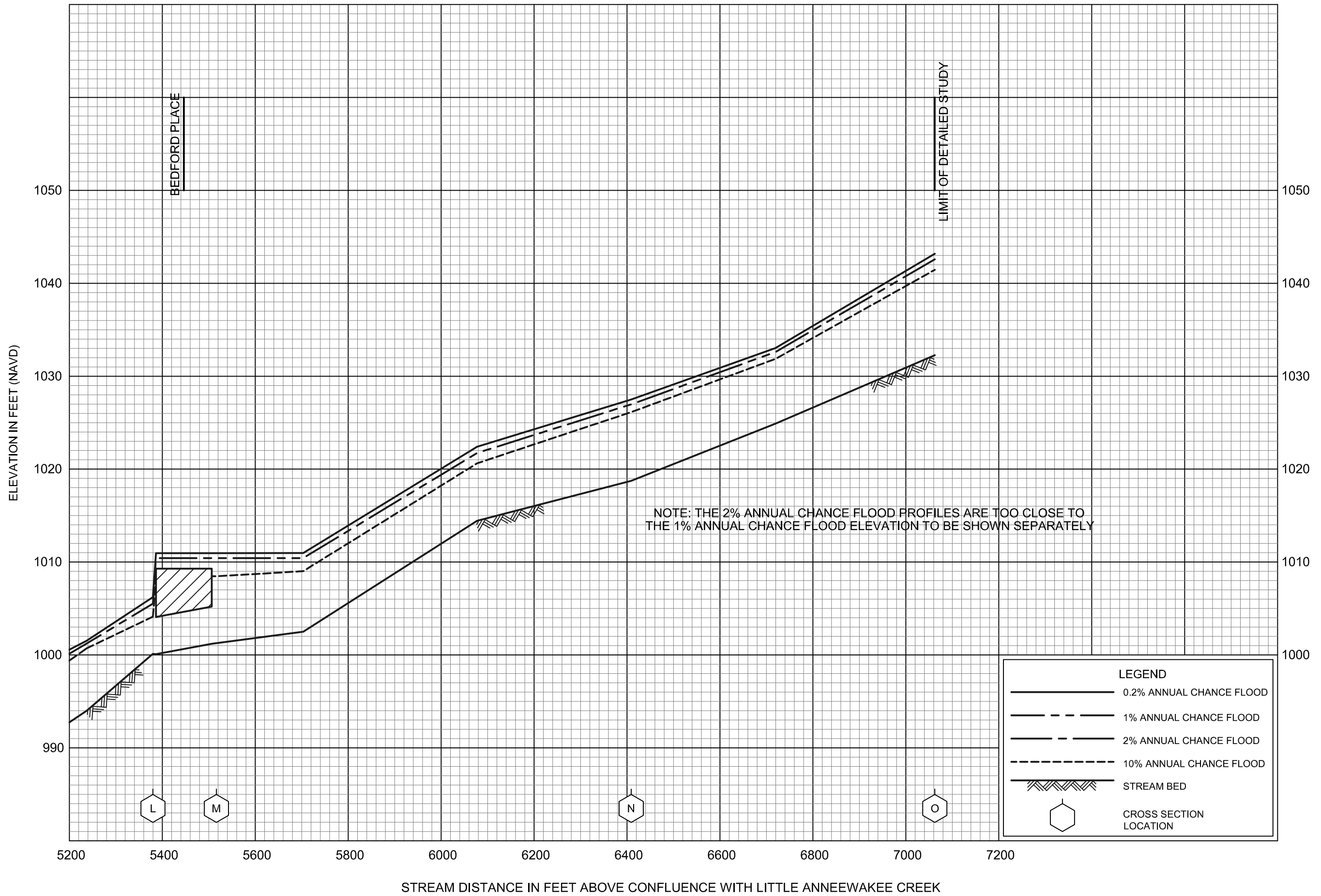


FLOOD PROFILES

LITTLE ANNEEWAKEE CREEK TRIBUTARY A

FEDERAL EMERGENCY MANAGEMENT AGENCY

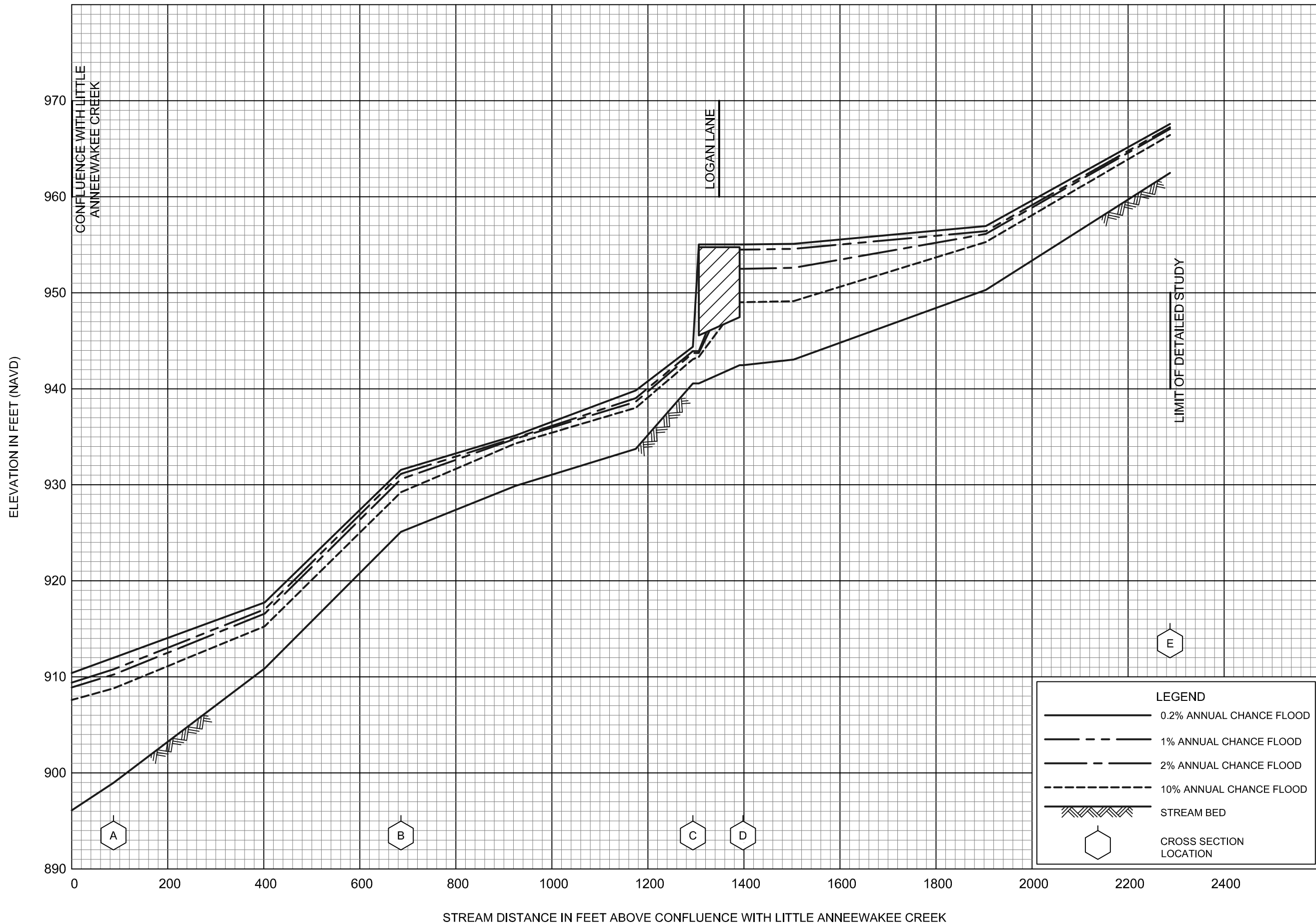
DOUGLAS COUNTY, GA
AND INCORPORATED AREAS



FLOOD PROFILES

LITTLE ANNEEWAKEE CREEK TRIBUTARY A

FEDERAL EMERGENCY MANAGEMENT AGENCY
DOUGLAS COUNTY, GA
 AND INCORPORATED AREAS

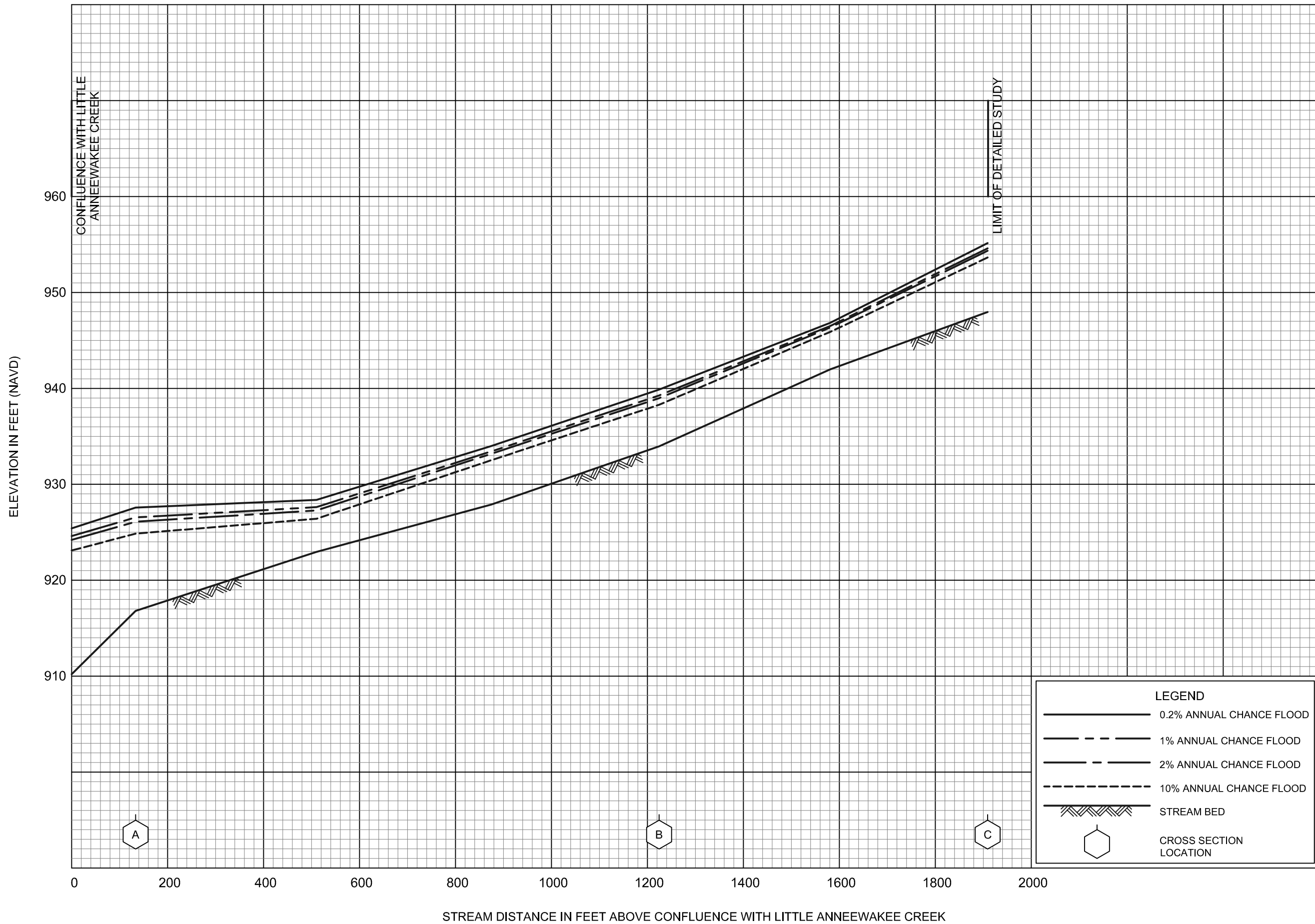


FLOOD PROFILES

LITTLE ANNEEWAKEE CREEK TRIBUTARY B

FEDERAL EMERGENCY MANAGEMENT AGENCY

DOUGLAS COUNTY, GA
AND INCORPORATED AREAS

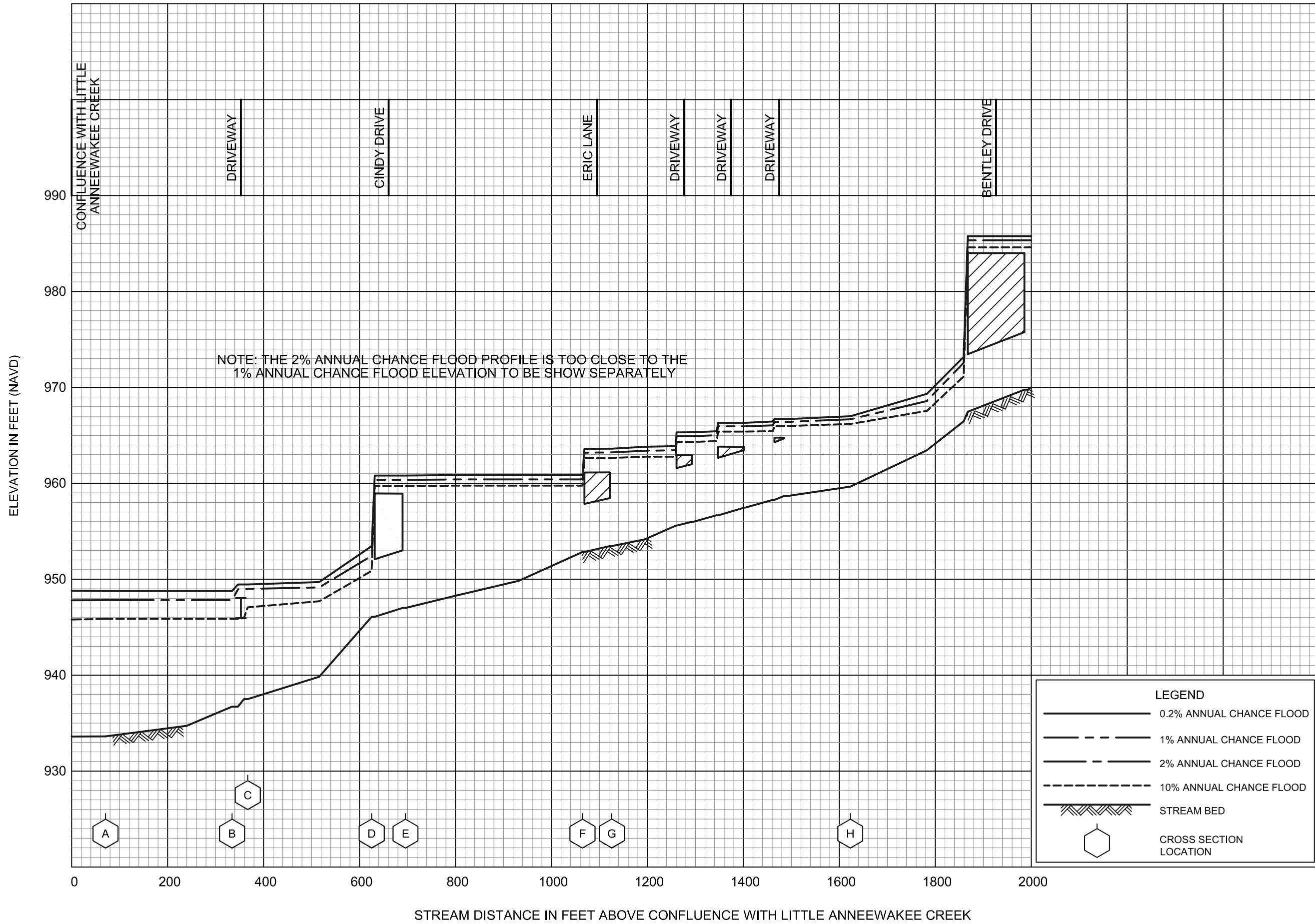


FLOOD PROFILES

LITTLE ANNEEWAKEE CREEK TRIBUTARY C

FEDERAL EMERGENCY MANAGEMENT AGENCY

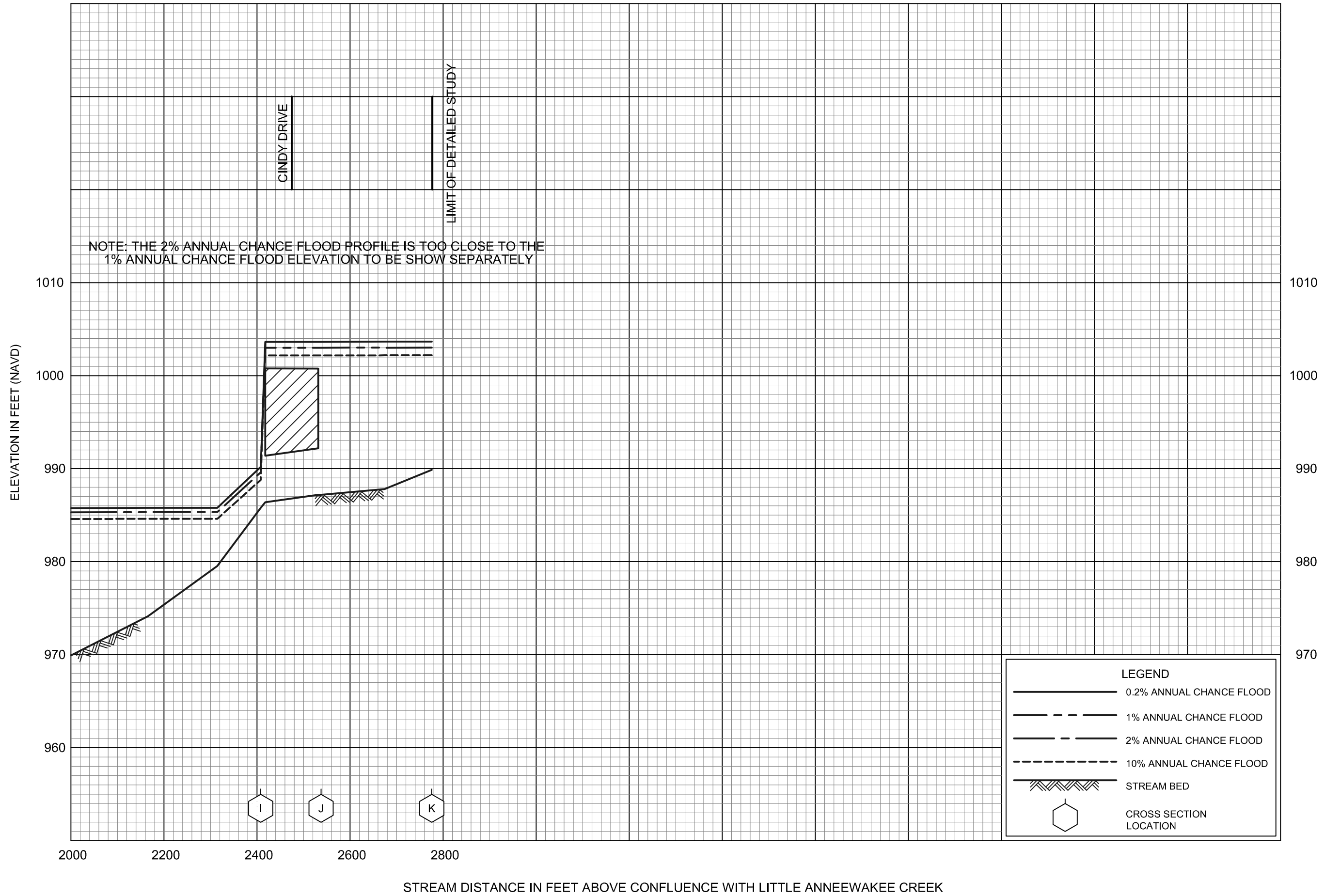
DOUGLAS COUNTY, GA
AND INCORPORATED AREAS



FLOOD PROFILES

LITTLE ANNEEWAKEE CREEK TRIBUTARY D

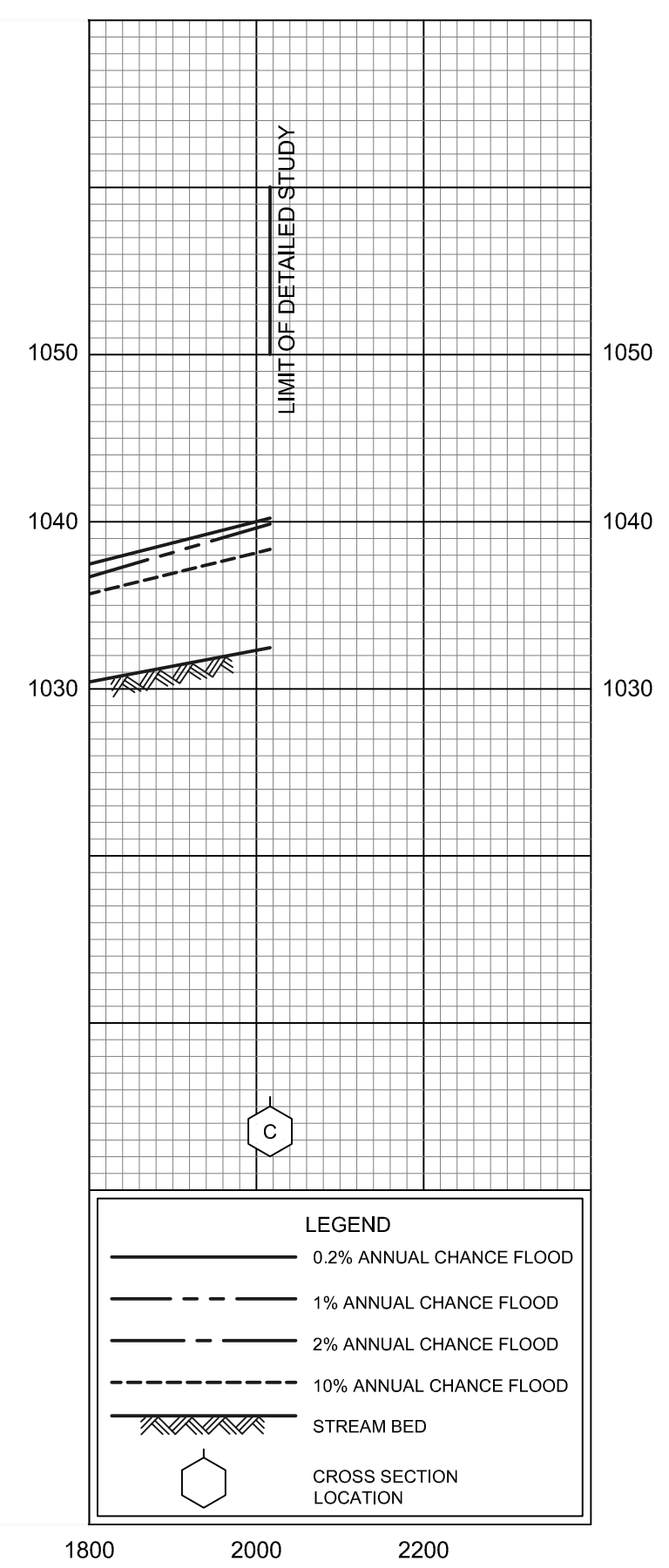
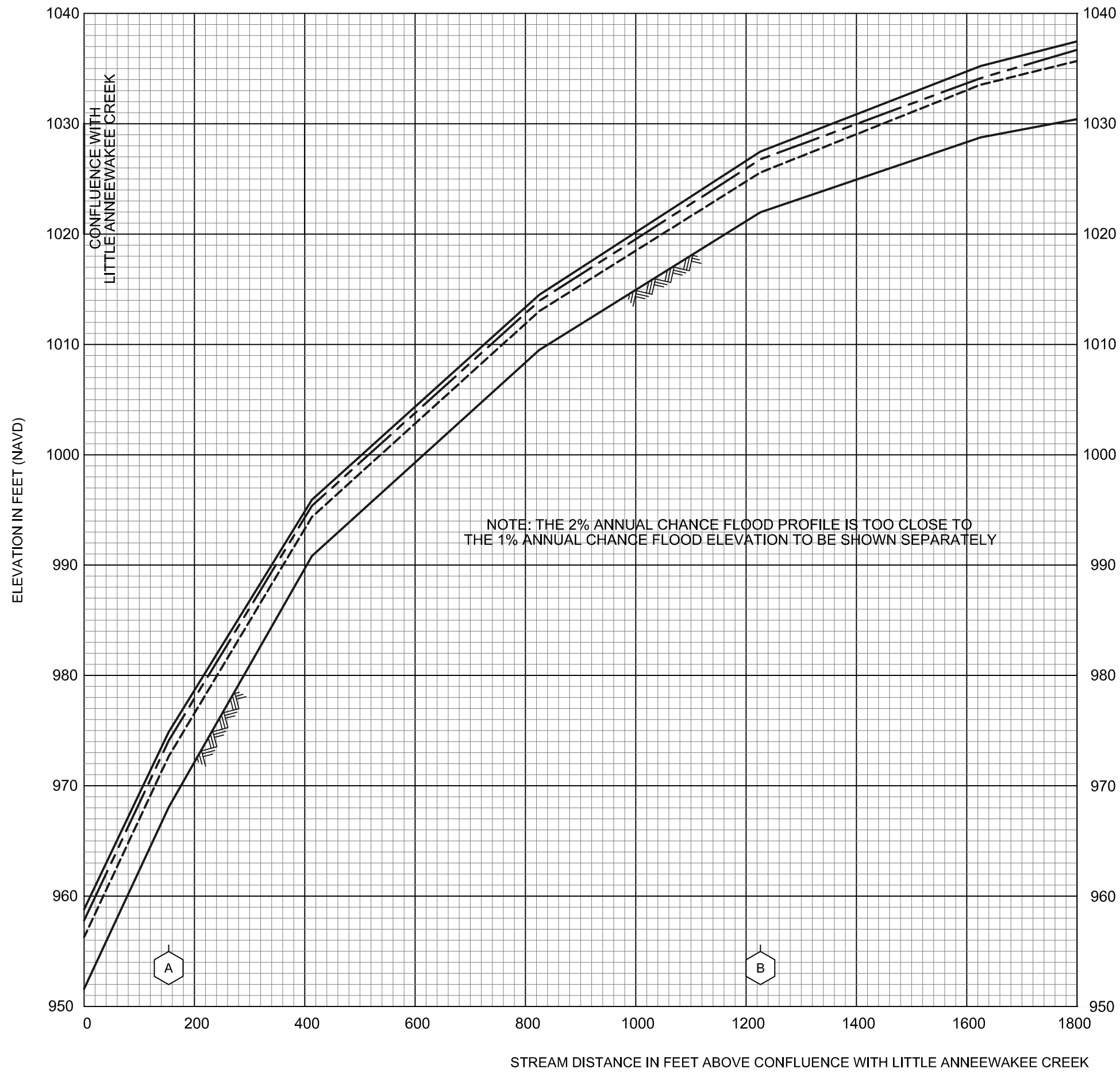
FEDERAL EMERGENCY MANAGEMENT AGENCY
DOUGLAS COUNTY, GA
AND INCORPORATED AREAS



FLOOD PROFILES

LITTLE ANNEEWAKEE CREEK TRIBUTARY D

FEDERAL EMERGENCY MANAGEMENT AGENCY
DOUGLAS COUNTY, GA
AND INCORPORATED AREAS



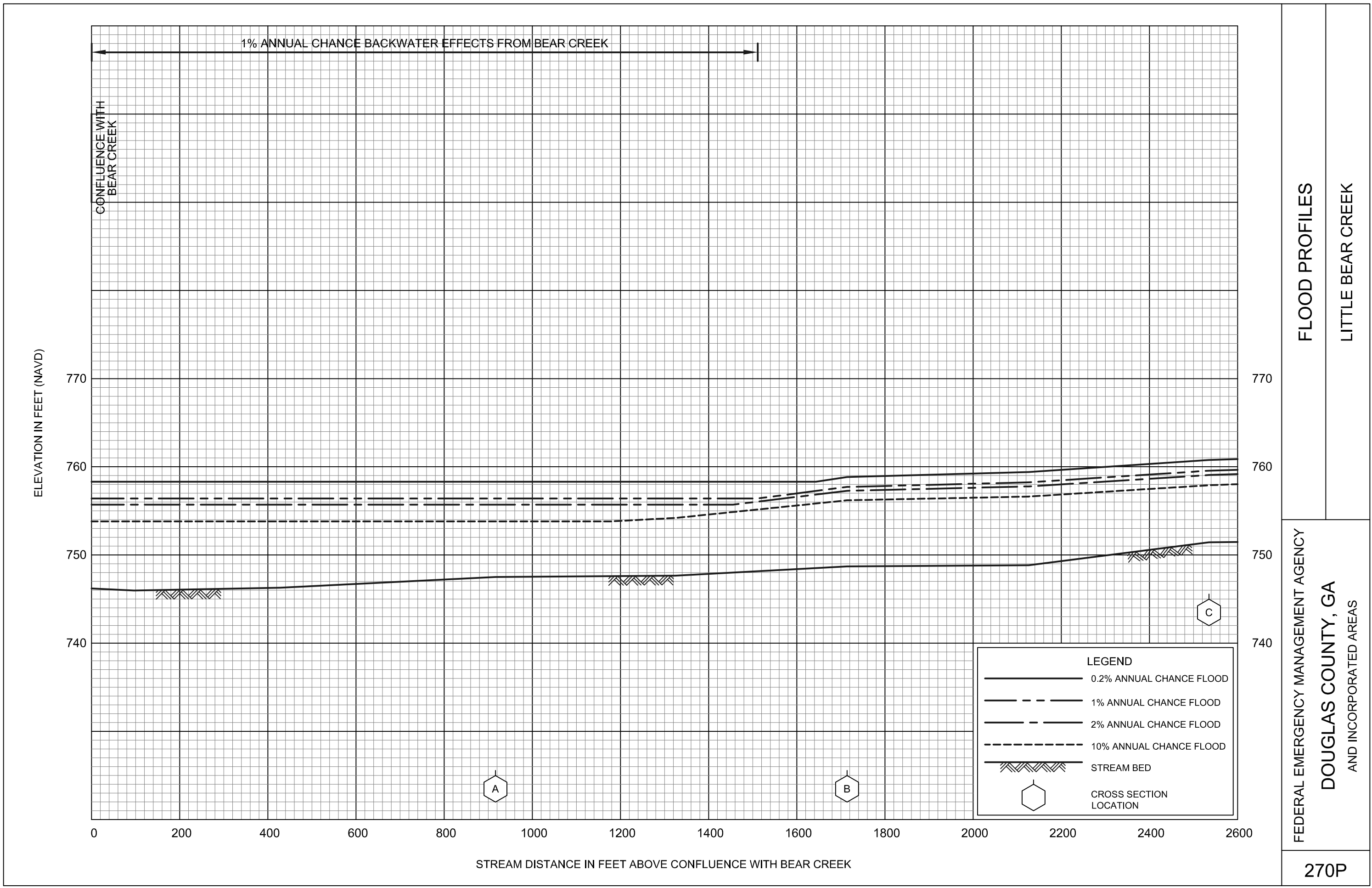
FLOOD PROFILES

LITTLE ANNEWAKEE CREEK TRIBUTARY E

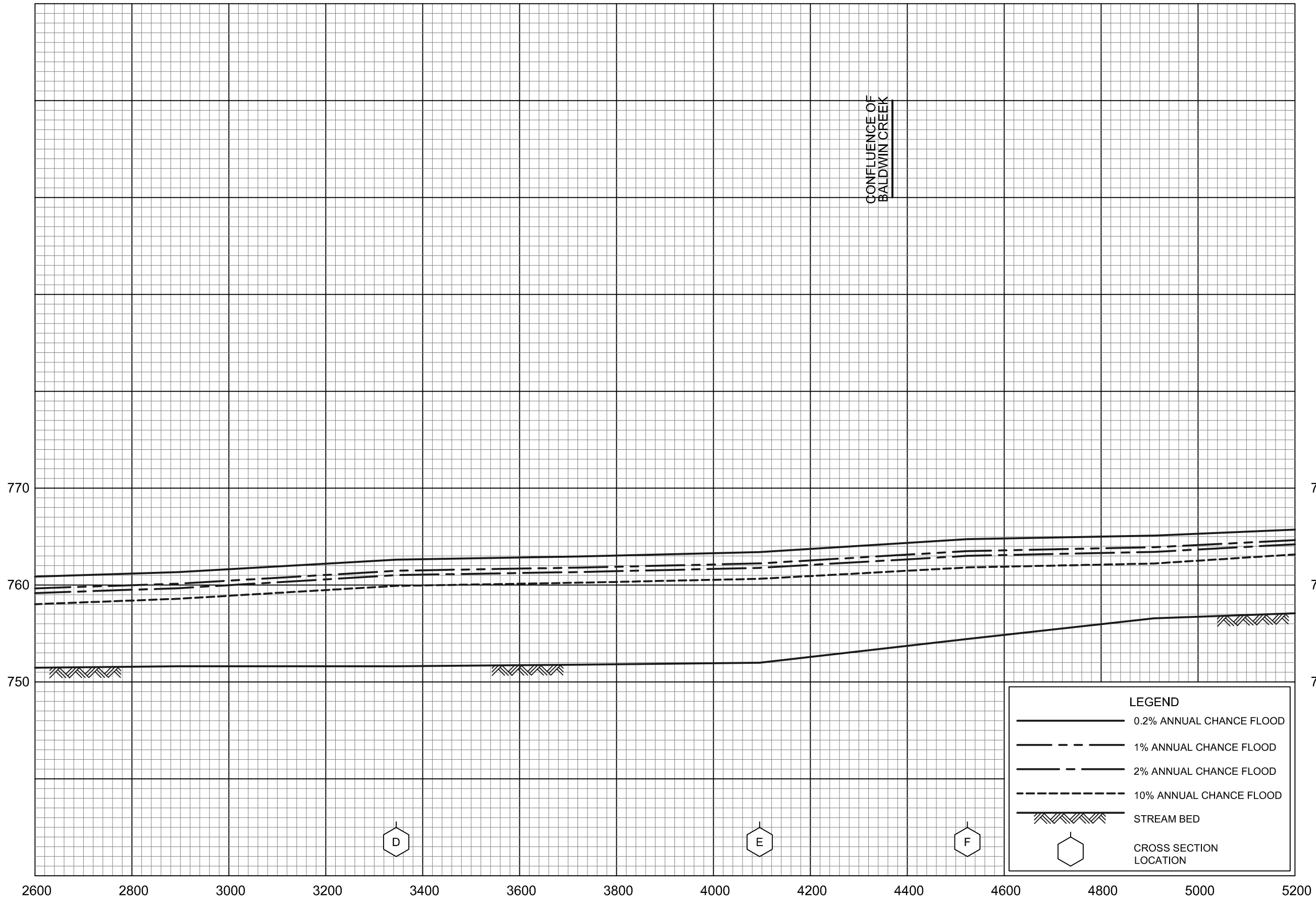
FEDERAL EMERGENCY MANAGEMENT AGENCY

DOUGLAS COUNTY, GA

AND INCORPORATED AREAS



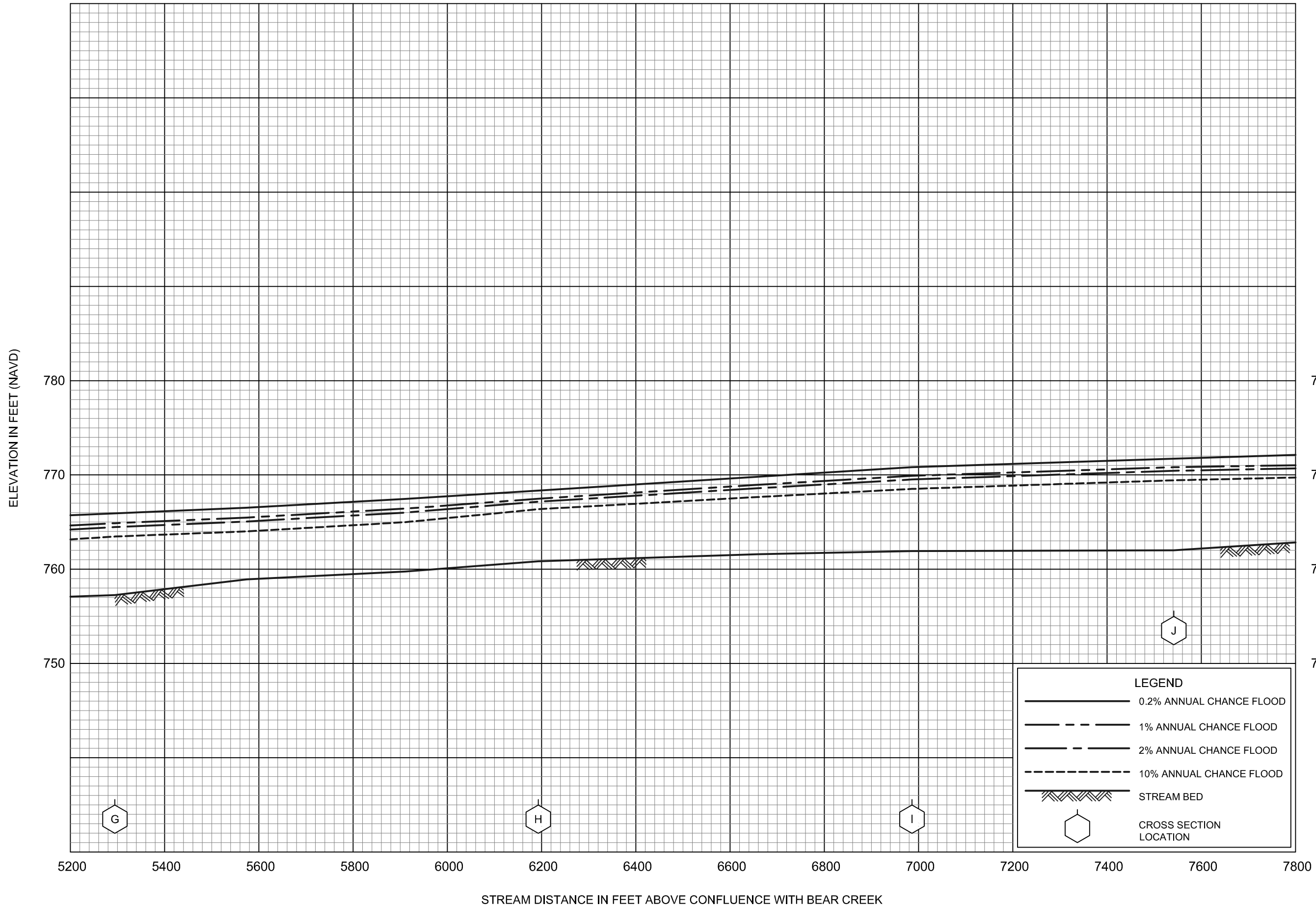
ELEVATION IN FEET (NAVD)



STREAM DISTANCE IN FEET ABOVE CONFLUENCE WITH BEAR CREEK

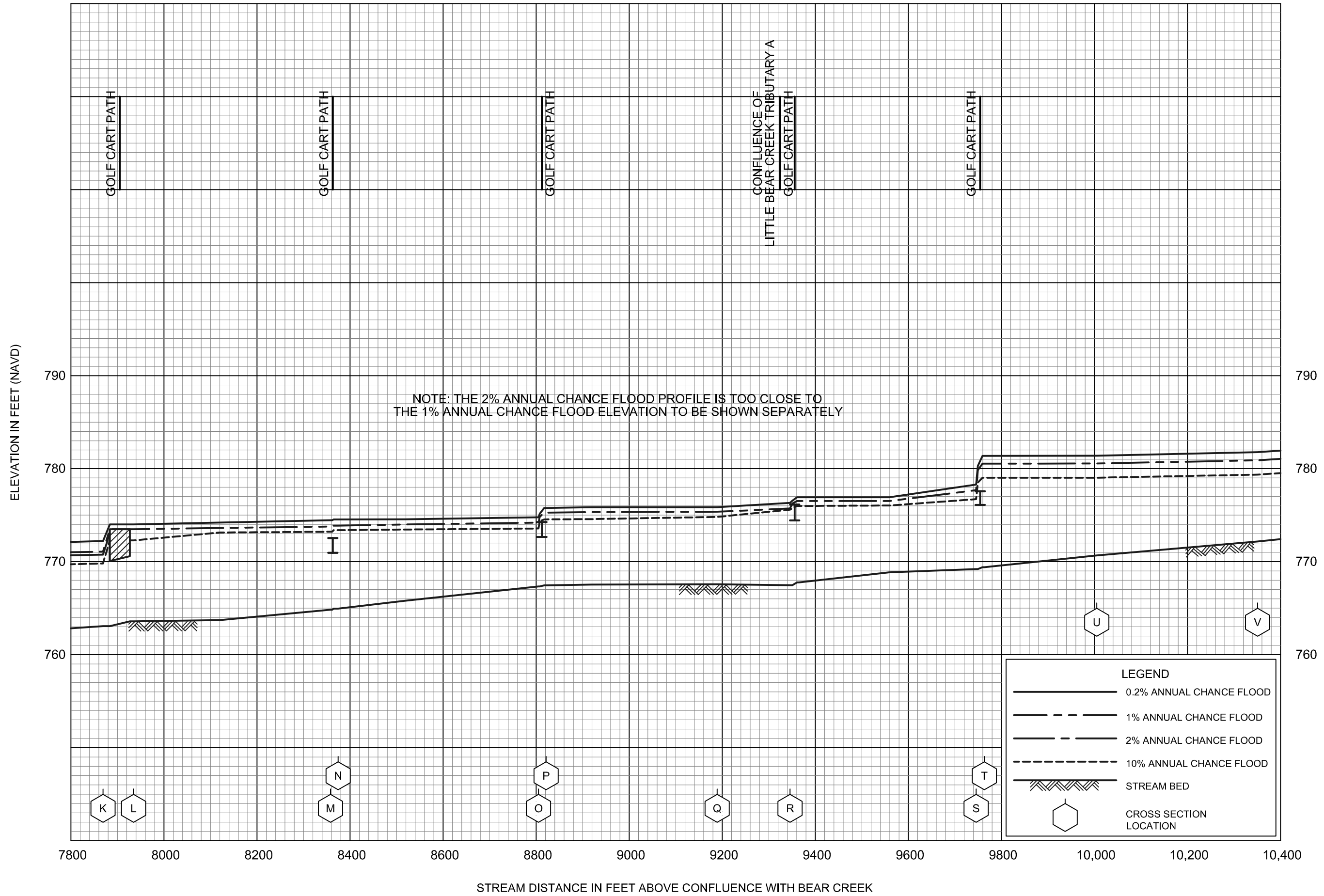
FLOOD PROFILES
LITTLE BEAR CREEK

FEDERAL EMERGENCY MANAGEMENT AGENCY
DOUGLAS COUNTY, GA
AND INCORPORATED AREAS



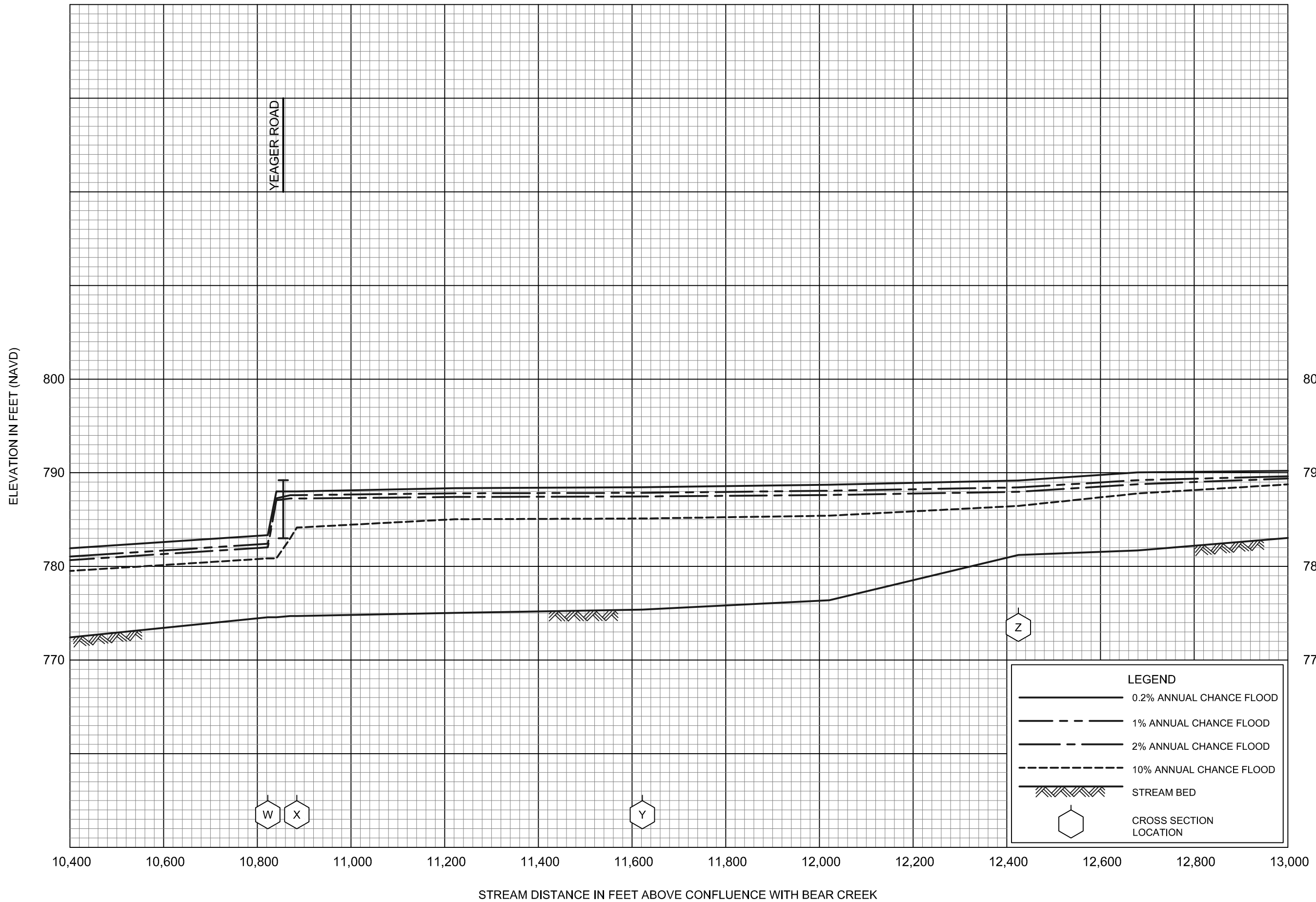
FLOOD PROFILES
LITTLE BEAR CREEK

FEDERAL EMERGENCY MANAGEMENT AGENCY
DOUGLAS COUNTY, GA
AND INCORPORATED AREAS



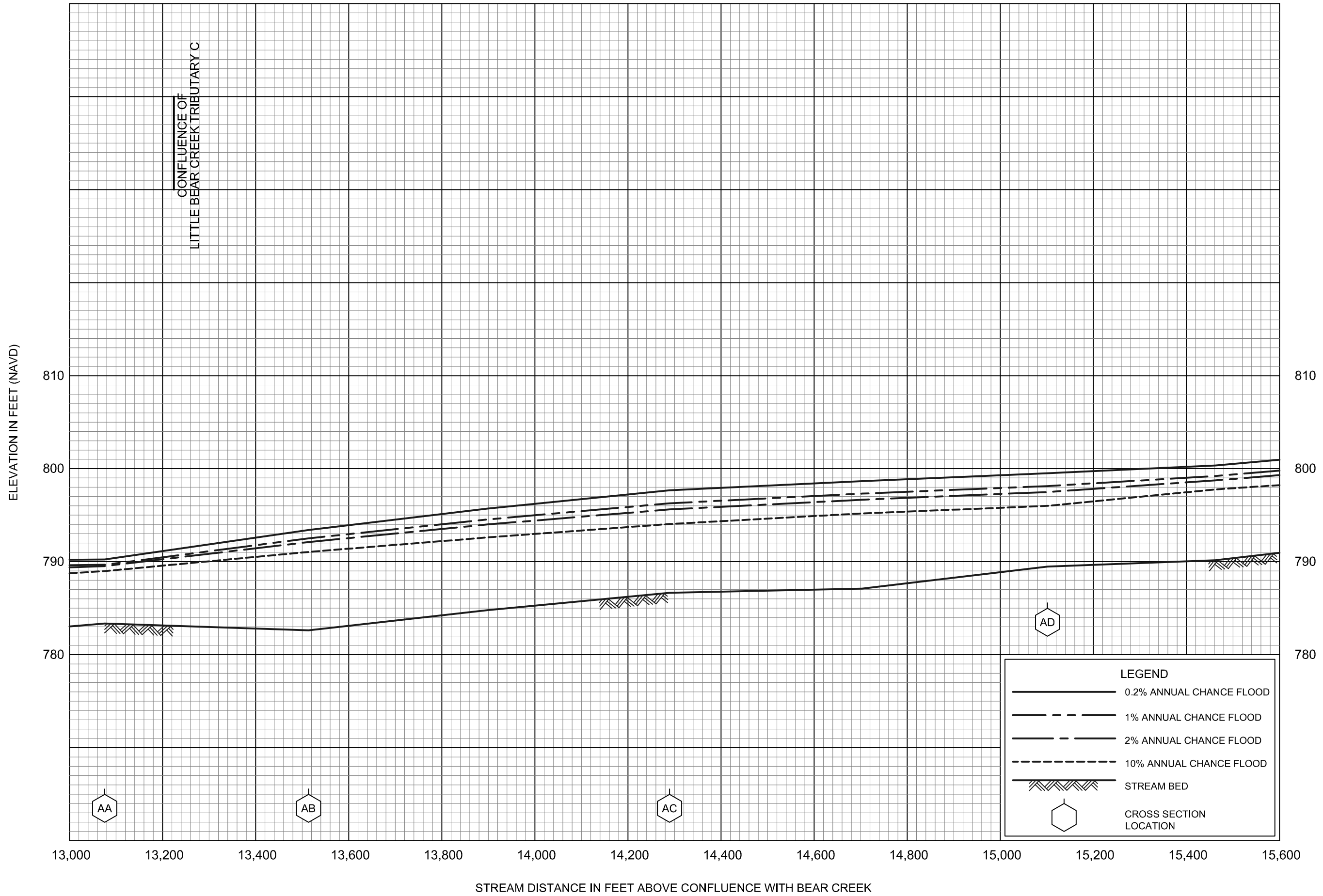
FLOOD PROFILES
LITTLE BEAR CREEK

FEDERAL EMERGENCY MANAGEMENT AGENCY
DOUGLAS COUNTY, GA
AND INCORPORATED AREAS



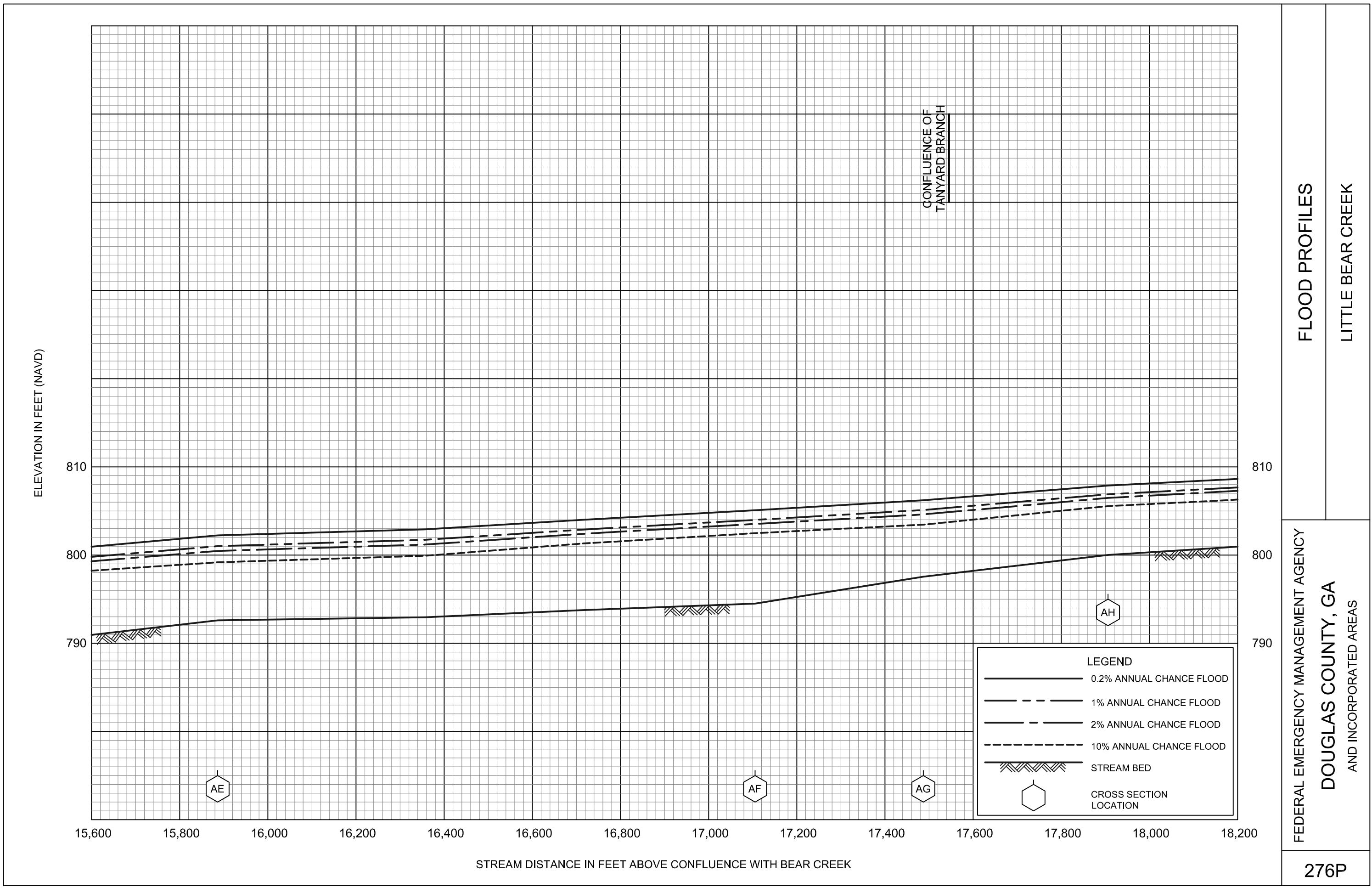
FLOOD PROFILES
LITTLE BEAR CREEK

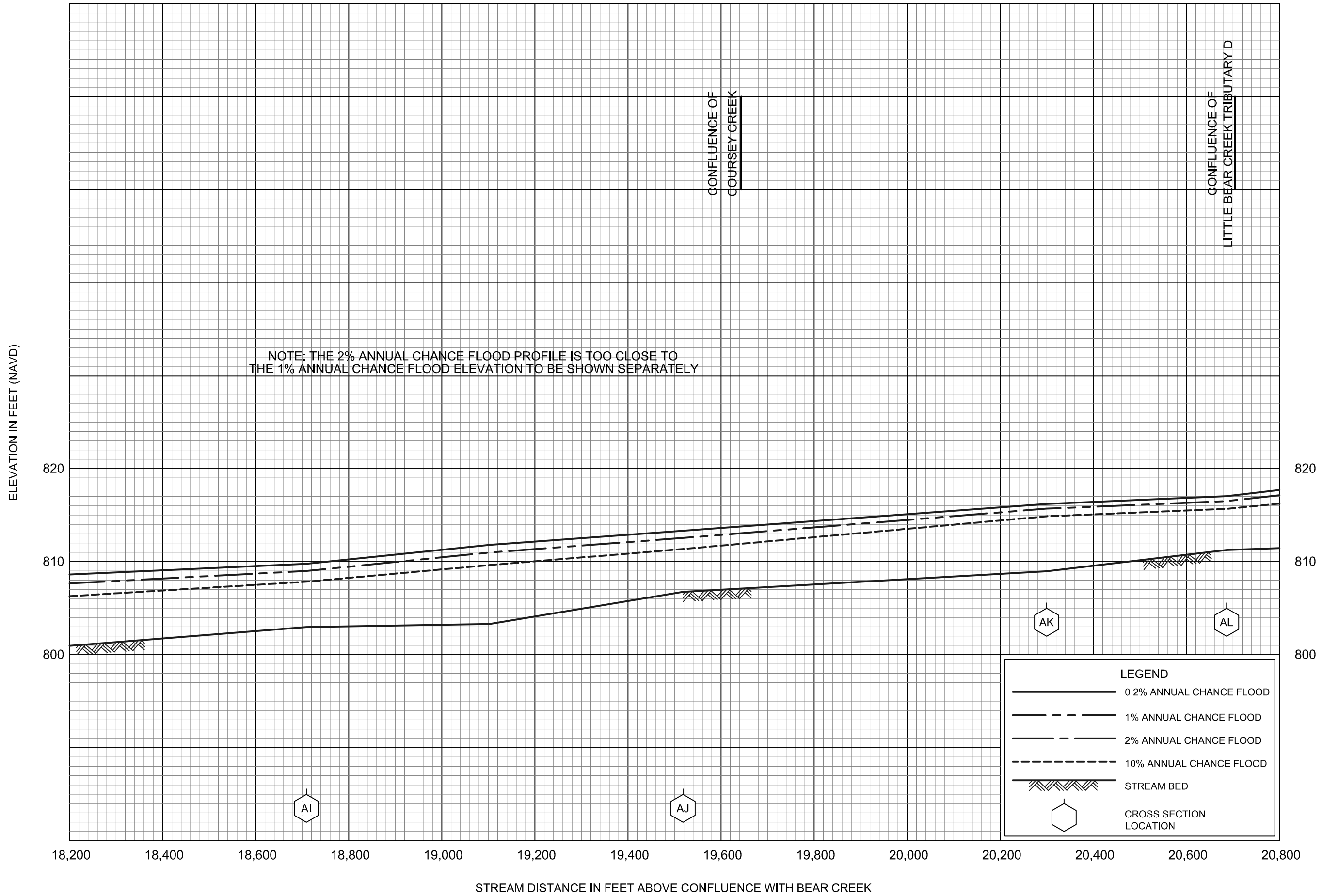
FEDERAL EMERGENCY MANAGEMENT AGENCY
DOUGLAS COUNTY, GA
AND INCORPORATED AREAS



FLOOD PROFILES
LITTLE BEAR CREEK

FEDERAL EMERGENCY MANAGEMENT AGENCY
DOUGLAS COUNTY, GA
AND INCORPORATED AREAS



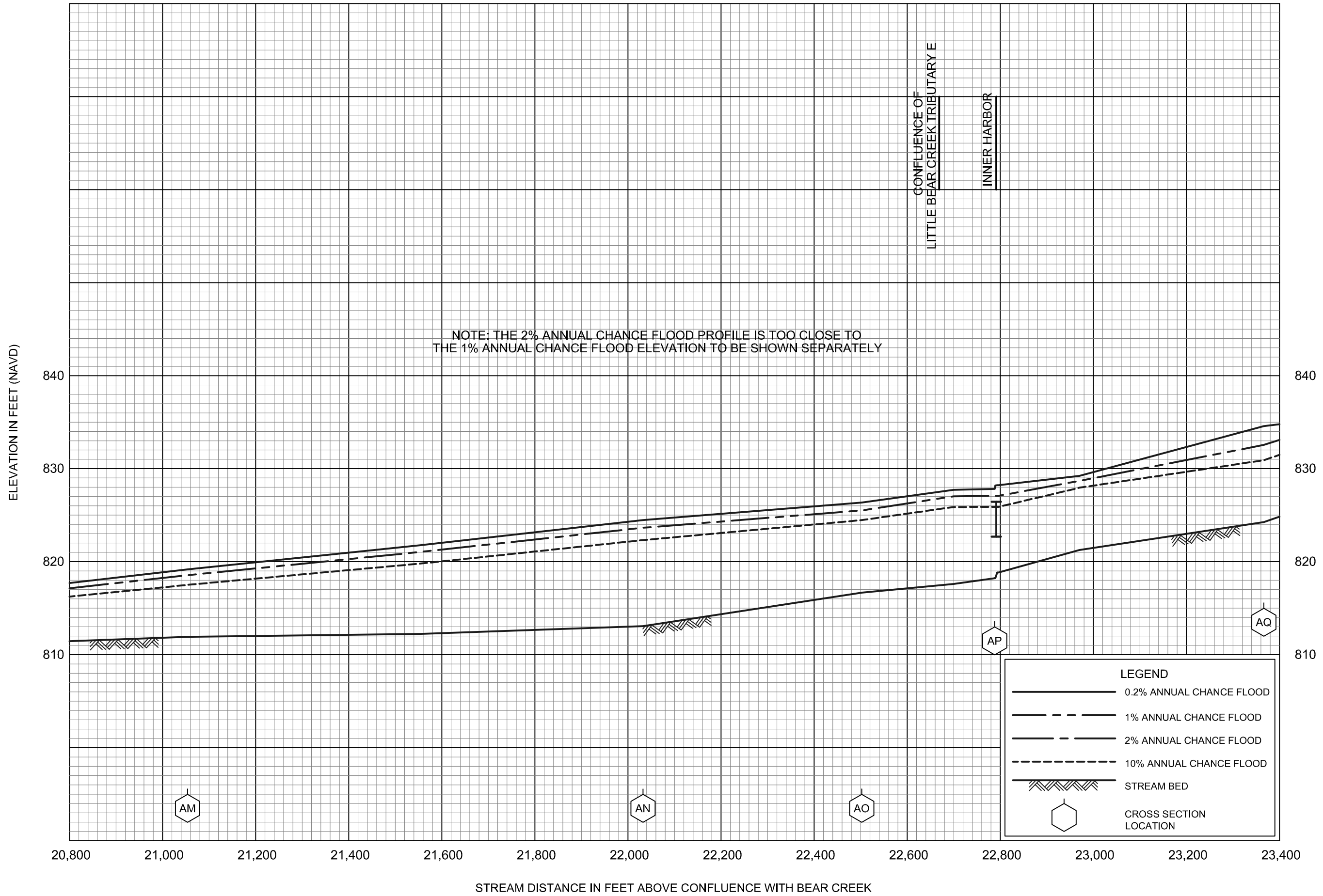


FLOOD PROFILES

LITTLE BEAR CREEK

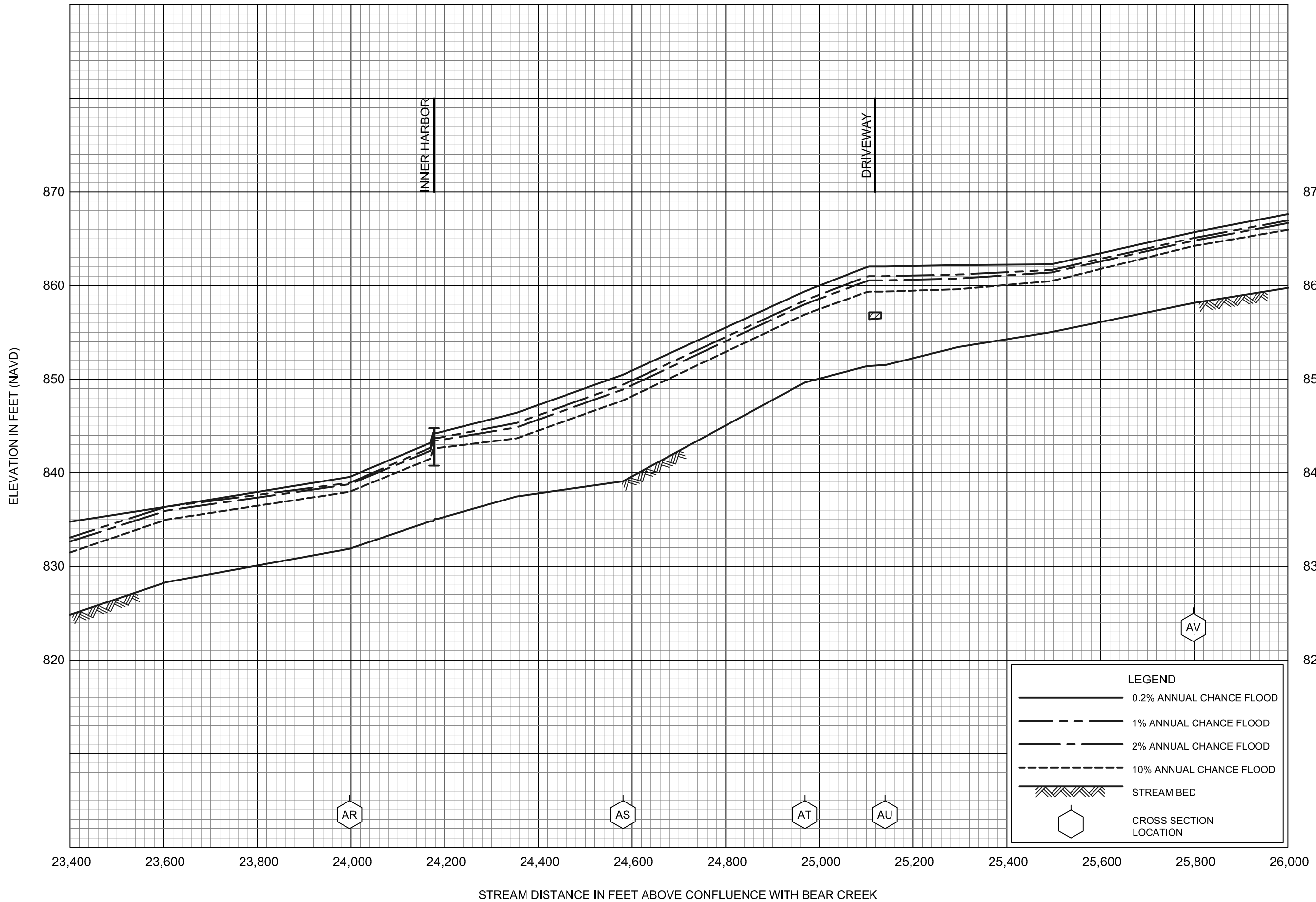
FEDERAL EMERGENCY MANAGEMENT AGENCY

DOUGLAS COUNTY, GA
AND INCORPORATED AREAS



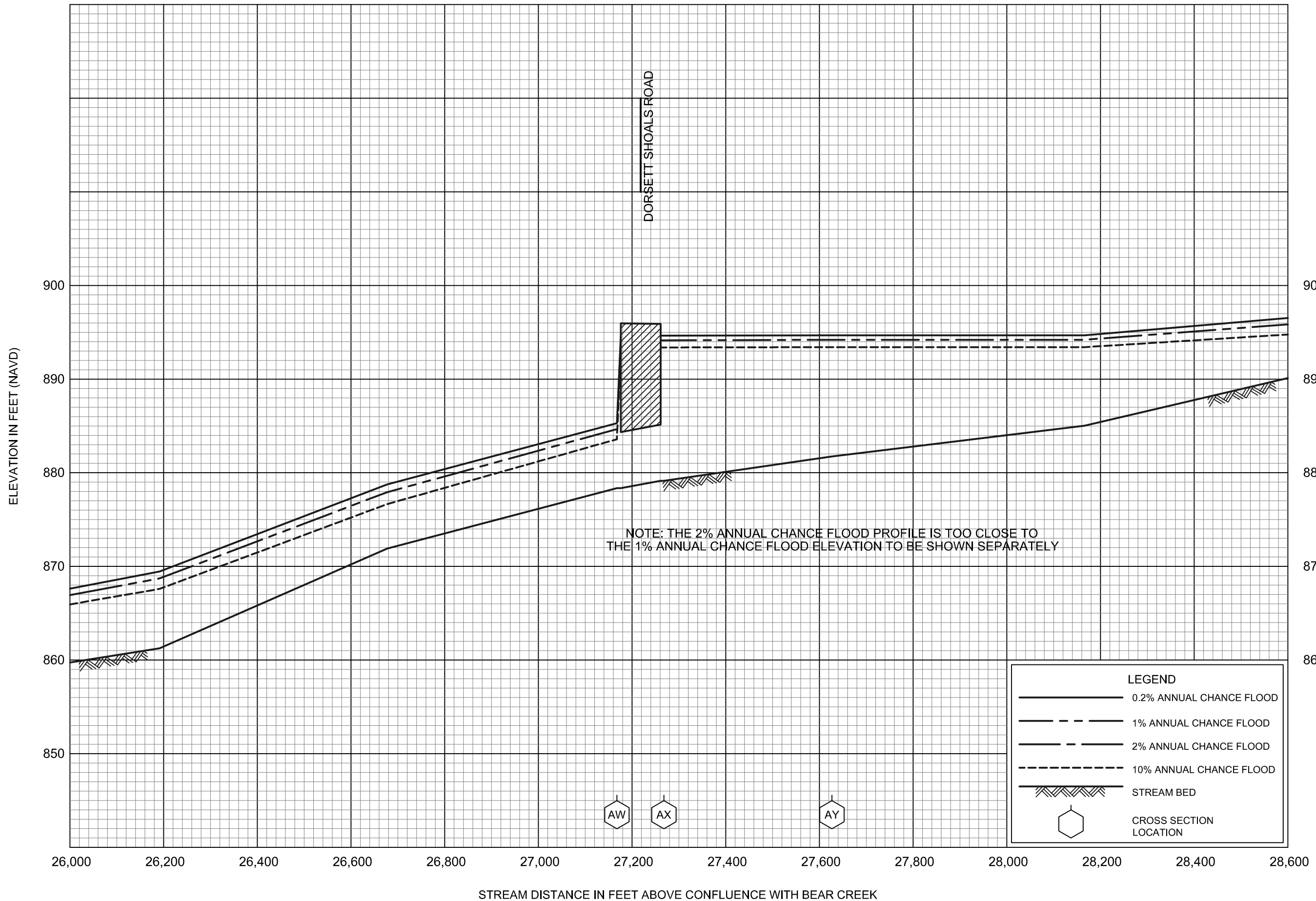
FLOOD PROFILES
LITTLE BEAR CREEK

FEDERAL EMERGENCY MANAGEMENT AGENCY
DOUGLAS COUNTY, GA
AND INCORPORATED AREAS



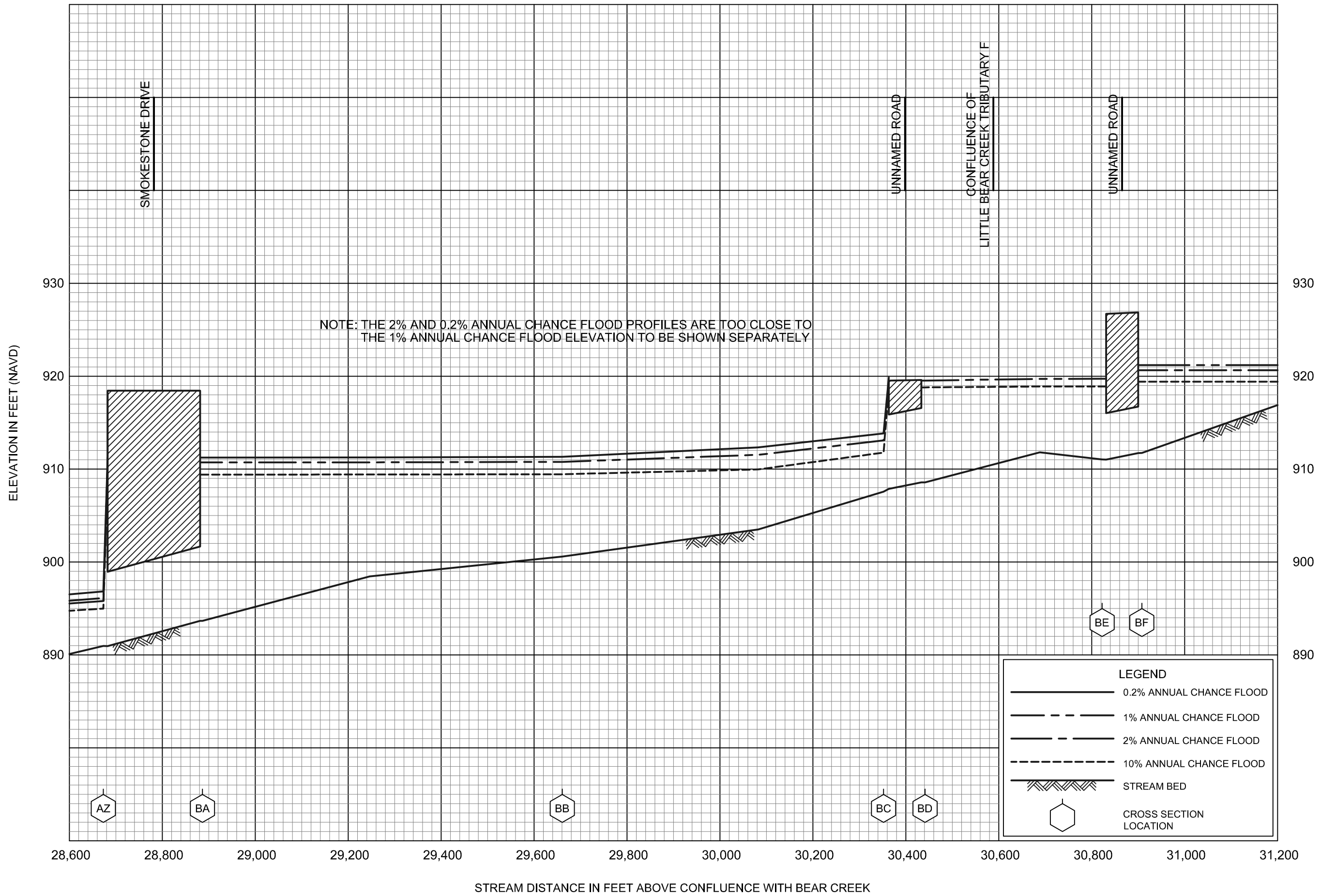
FLOOD PROFILES
LITTLE BEAR CREEK

FEDERAL EMERGENCY MANAGEMENT AGENCY
DOUGLAS COUNTY, GA
AND INCORPORATED AREAS



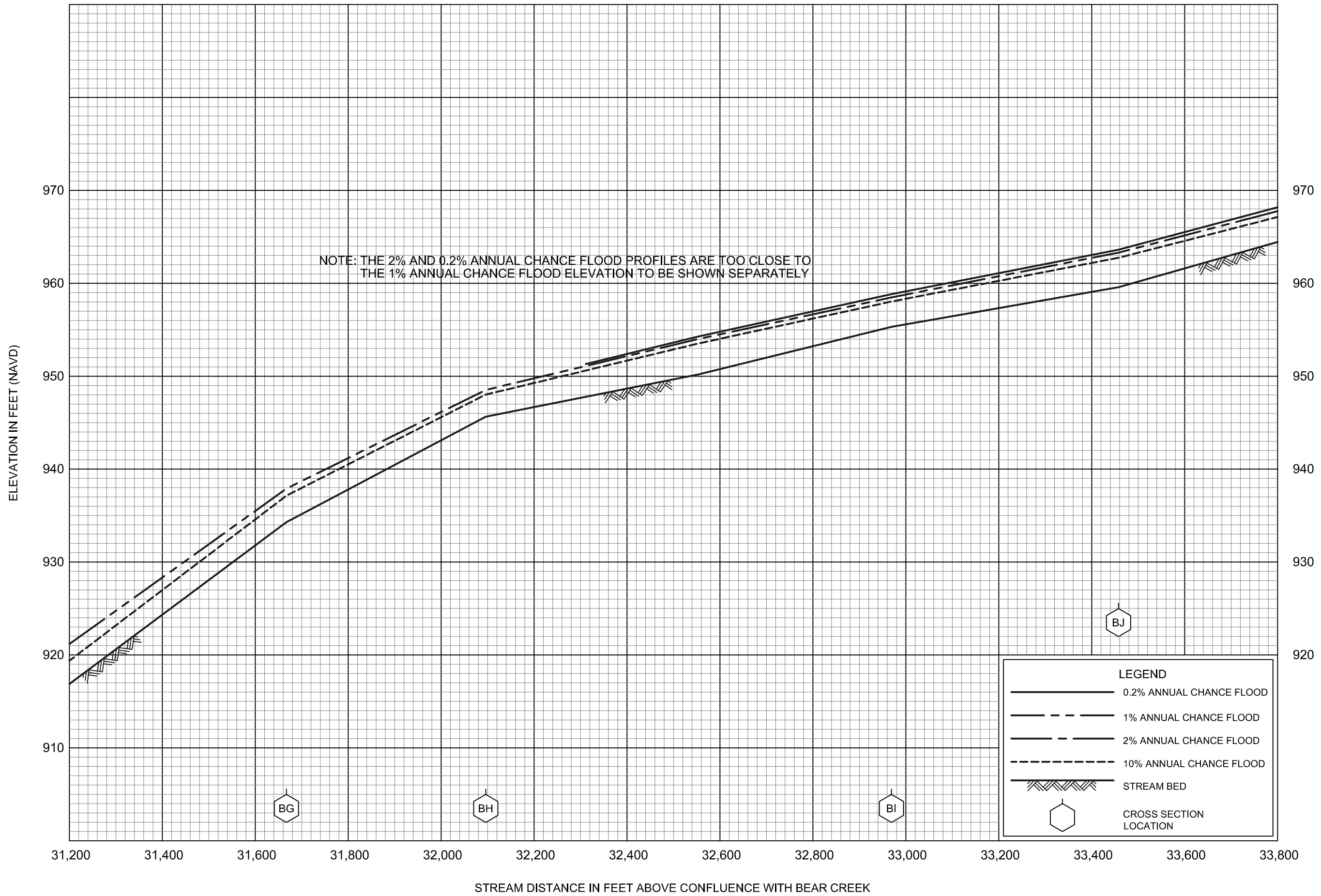
FLOOD PROFILES
LITTLE BEAR CREEK

FEDERAL EMERGENCY MANAGEMENT AGENCY
DOUGLAS COUNTY, GA
AND INCORPORATED AREAS



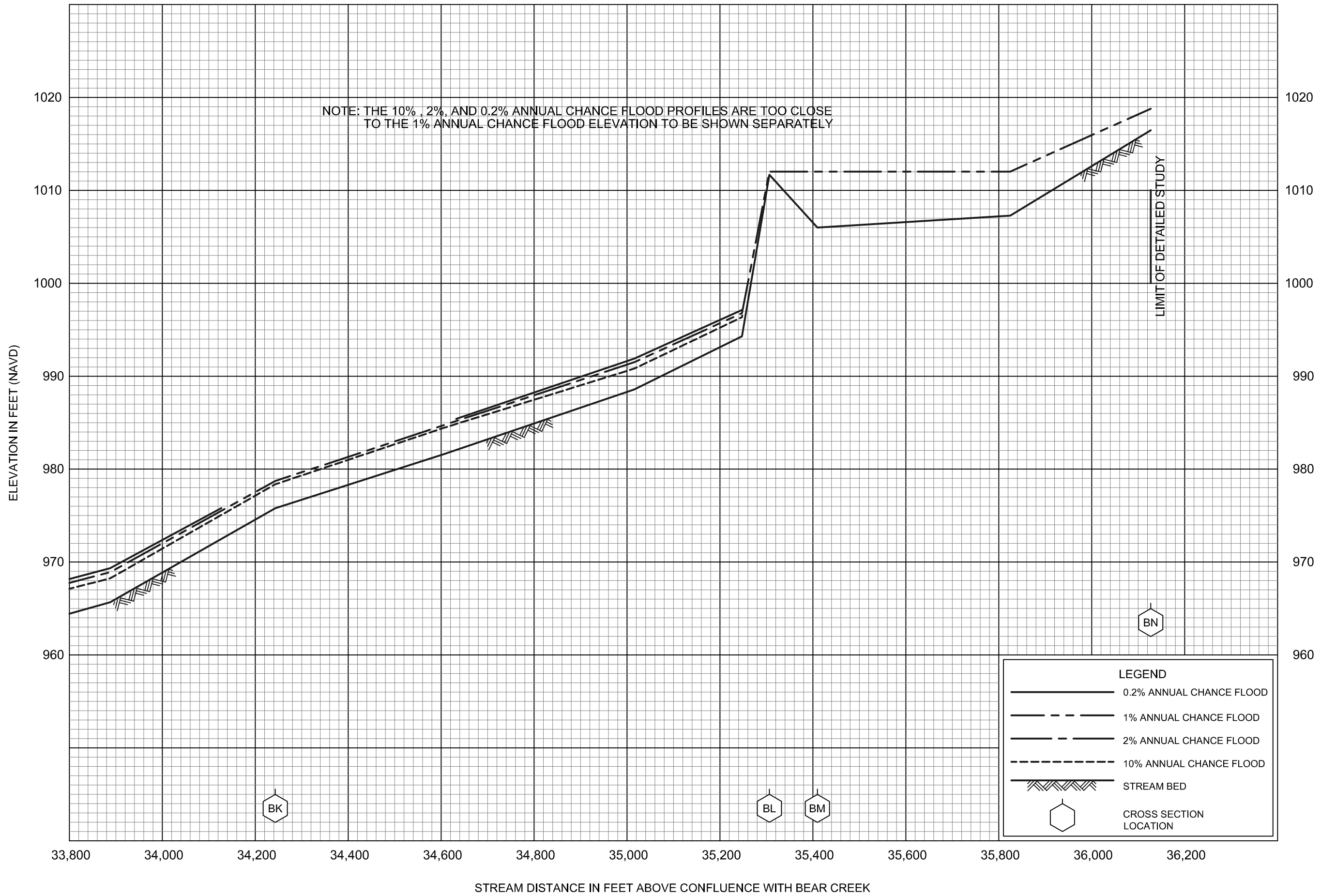
FLOOD PROFILES
LITTLE BEAR CREEK

FEDERAL EMERGENCY MANAGEMENT AGENCY
DOUGLAS COUNTY, GA
AND INCORPORATED AREAS



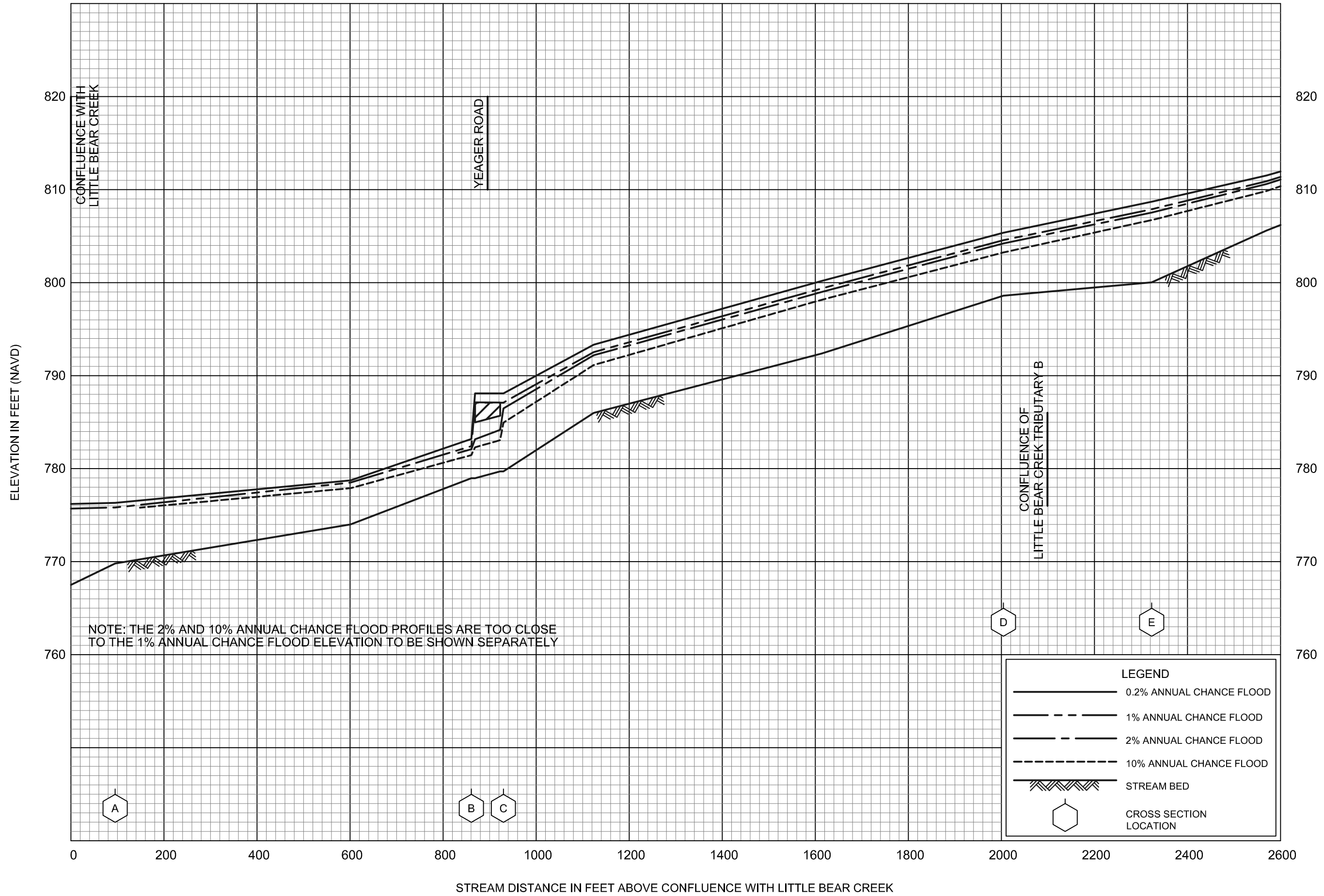
FLOOD PROFILES
LITTLE BEAR CREEK

FEDERAL EMERGENCY MANAGEMENT AGENCY
DOUGLAS COUNTY, GA
AND INCORPORATED AREAS



FLOOD PROFILES
LITTLE BEAR CREEK

FEDERAL EMERGENCY MANAGEMENT AGENCY
DOUGLAS COUNTY, GA
AND INCORPORATED AREAS

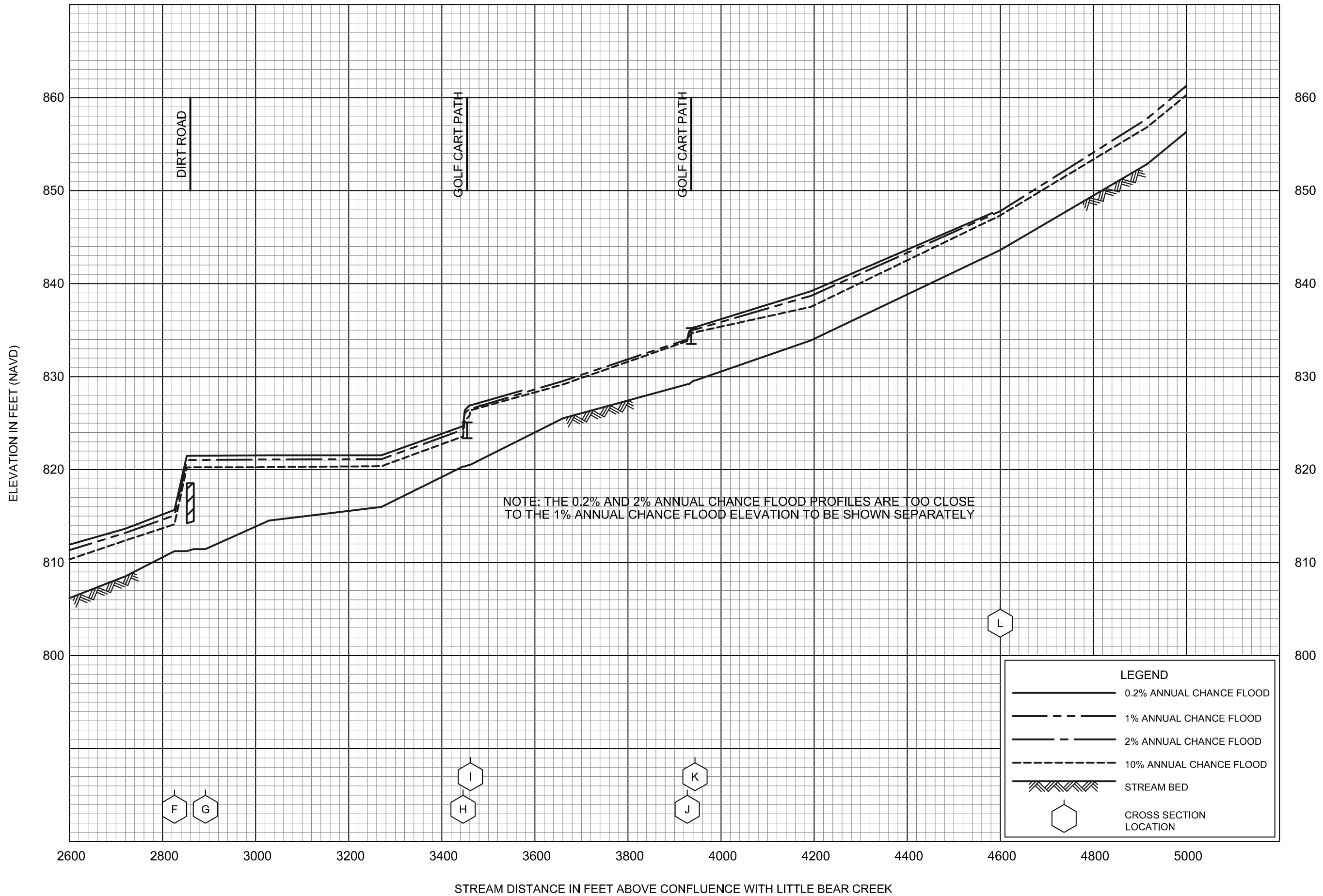


FLOOD PROFILES

LITTLE BEAR CREEK TRIBUTARY A

FEDERAL EMERGENCY MANAGEMENT AGENCY

DOUGLAS COUNTY, GA
AND INCORPORATED AREAS

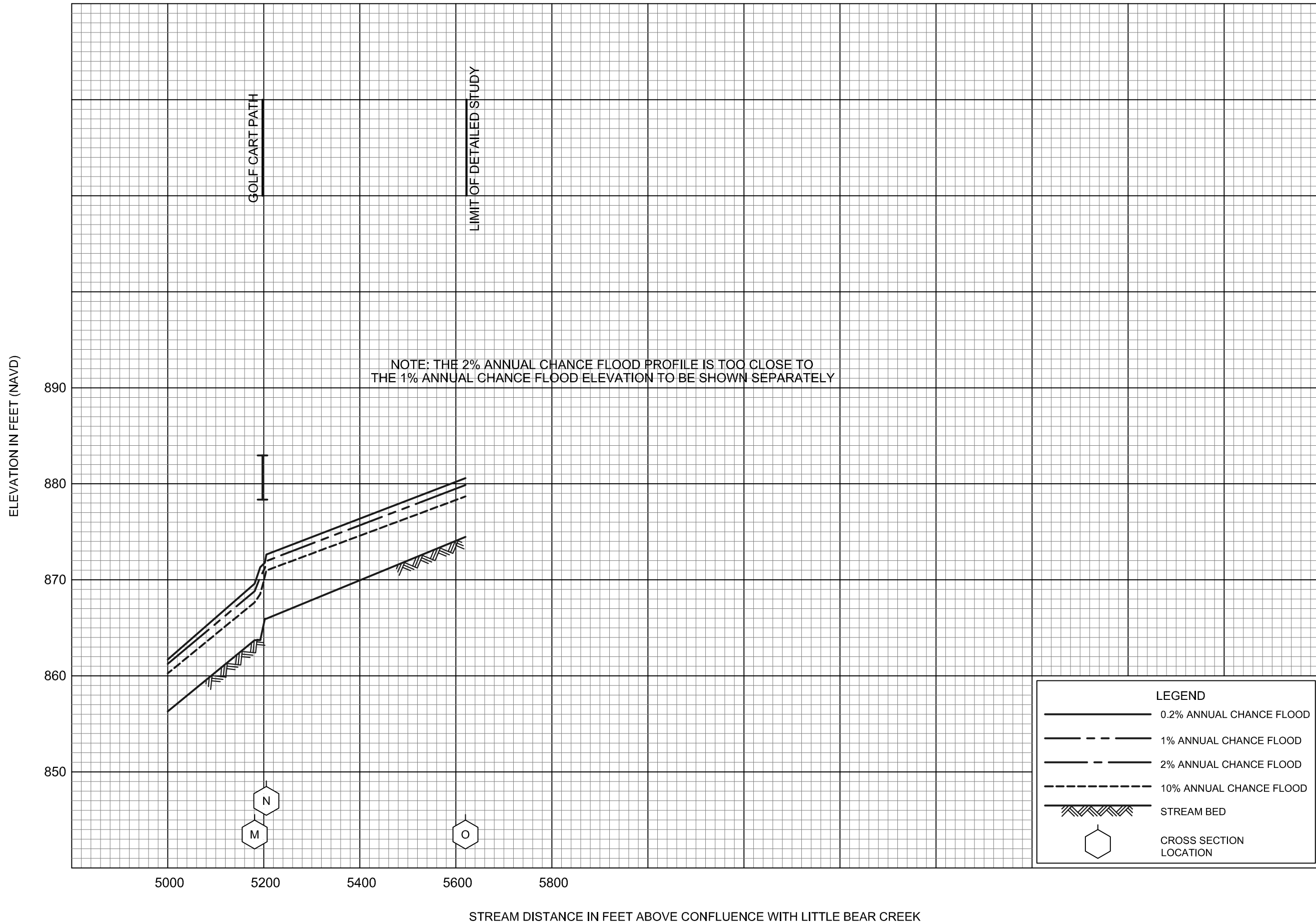


FLOOD PROFILES

LITTLE BEAR CREEK TRIBUTARY A

FEDERAL EMERGENCY MANAGEMENT AGENCY

DOUGLAS COUNTY, GA
AND INCORPORATED AREAS

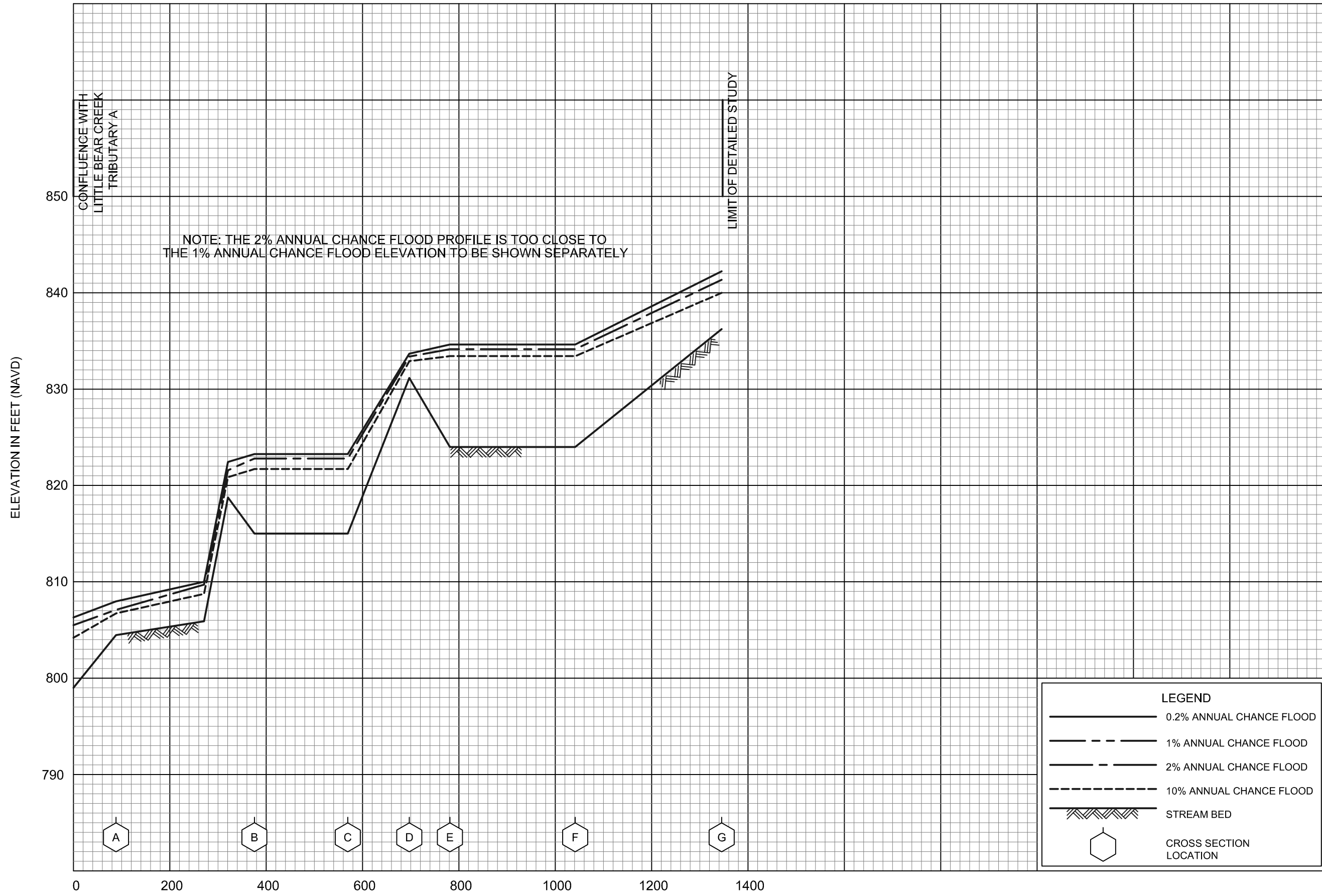


FLOOD PROFILES

LITTLE BEAR CREEK TRIBUTARY A

FEDERAL EMERGENCY MANAGEMENT AGENCY

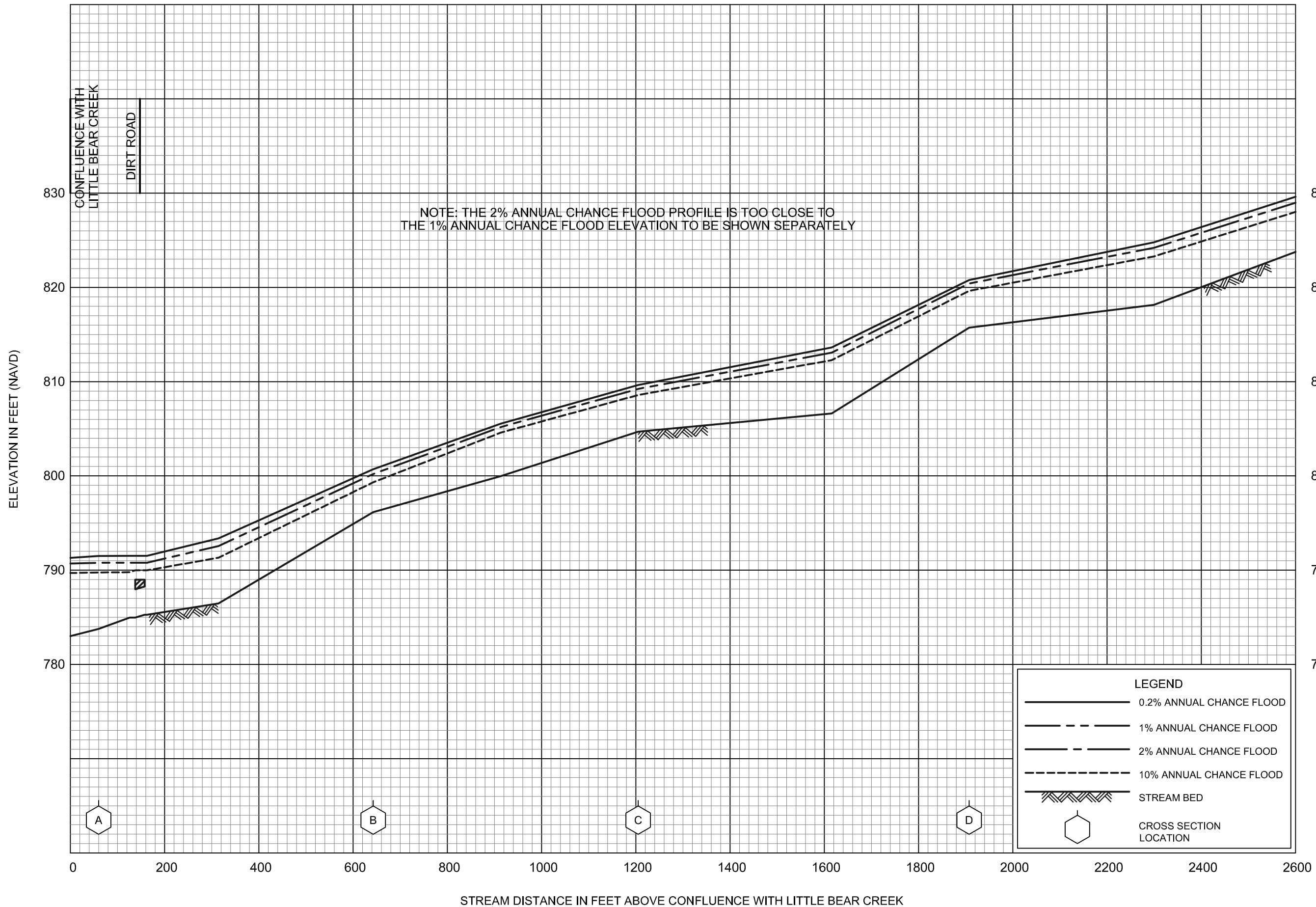
DOUGLAS COUNTY, GA
AND INCORPORATED AREAS



STREAM DISTANCE IN FEET ABOVE CONFLUENCE WITH LITTLE BEAR CREEK TRIBUTARY A

FLOOD PROFILES
LITTLE BEAR CREEK TRIBUTARY B

FEDERAL EMERGENCY MANAGEMENT AGENCY
DOUGLAS COUNTY, GA
AND INCORPORATED AREAS

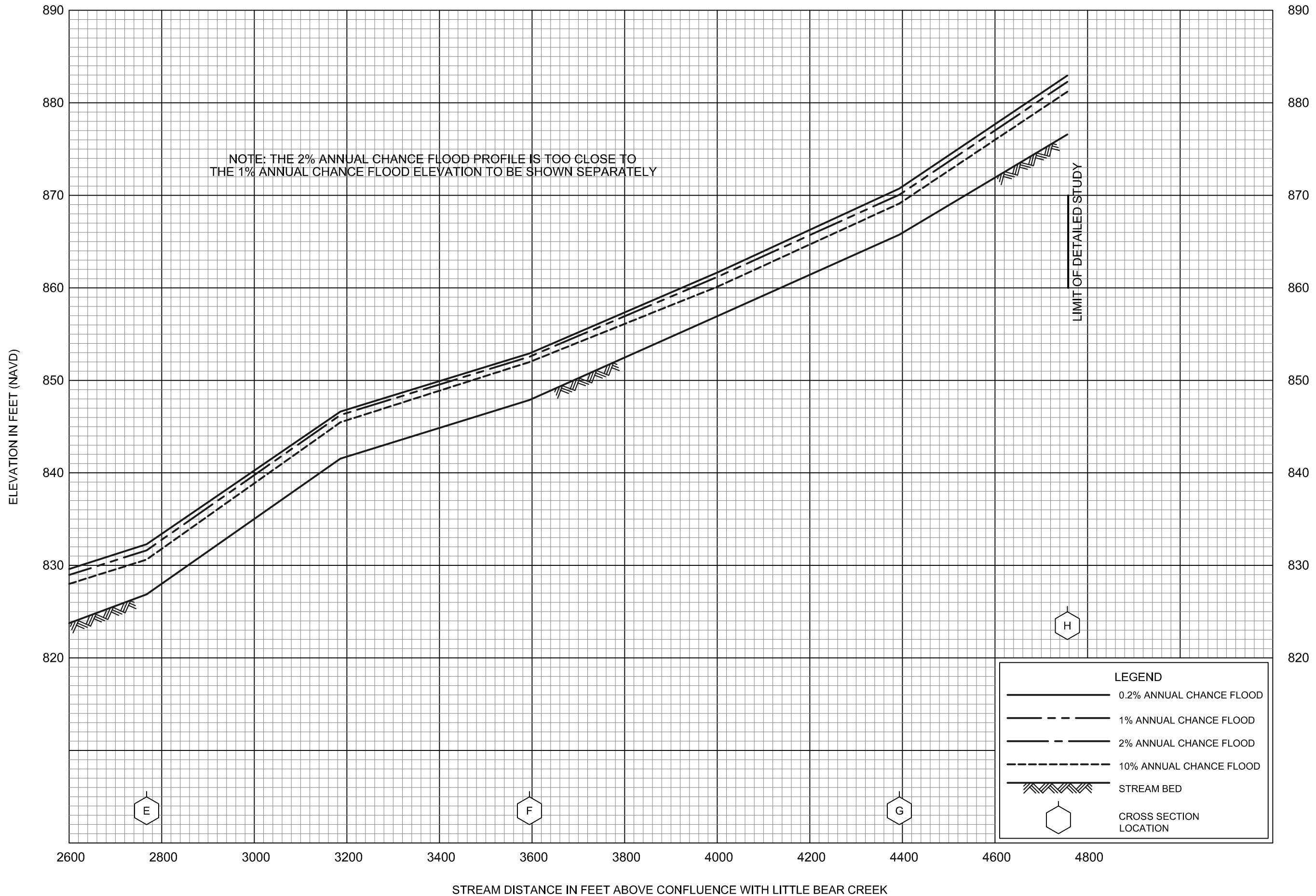


FLOOD PROFILES

LITTLE BEAR CREEK TRIBUTARY C

FEDERAL EMERGENCY MANAGEMENT AGENCY

DOUGLAS COUNTY, GA
AND INCORPORATED AREAS

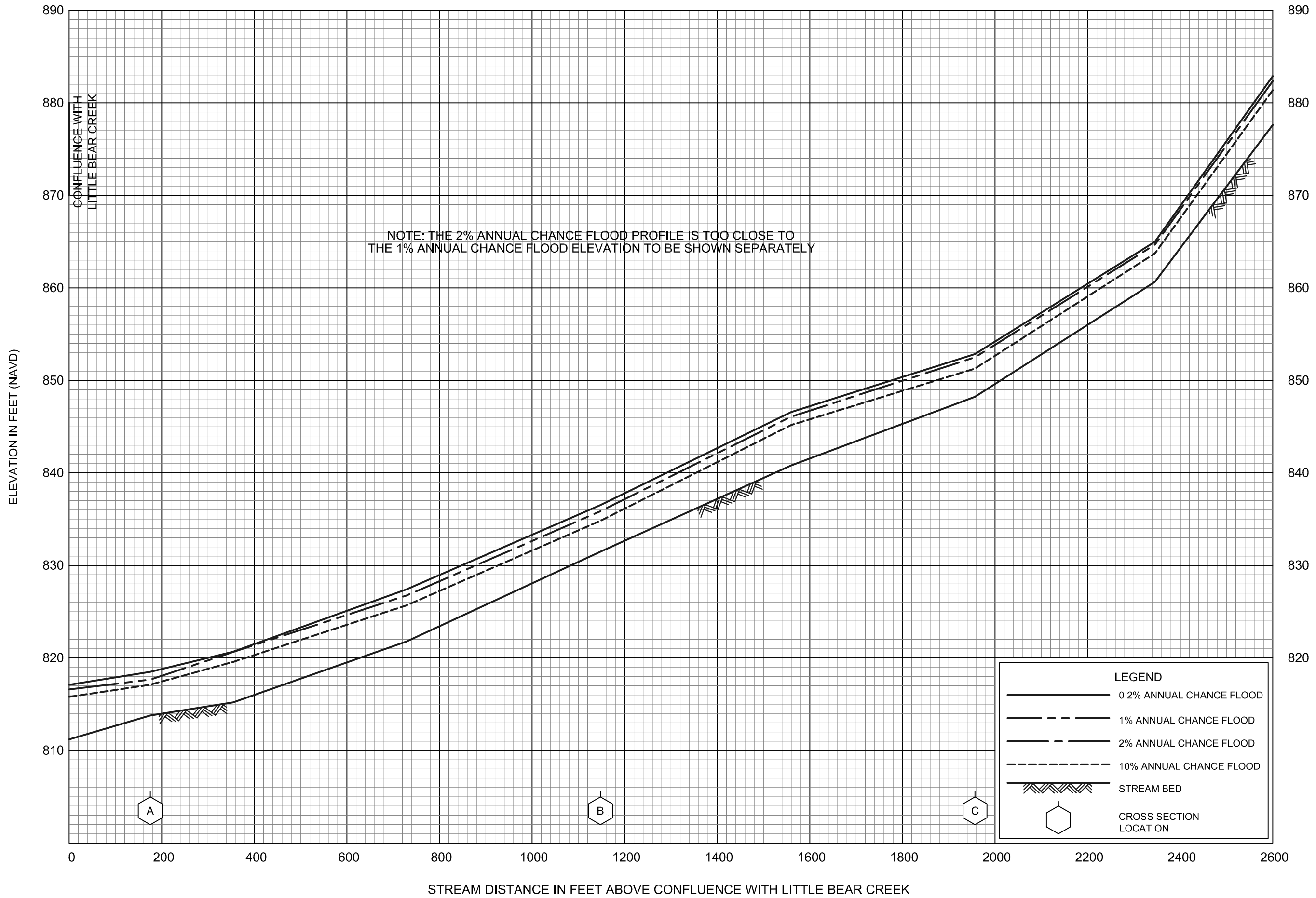


FLOOD PROFILES

LITTLE BEAR CREEK TRIBUTARY C

FEDERAL EMERGENCY MANAGEMENT AGENCY

DOUGLAS COUNTY, GA
AND INCORPORATED AREAS

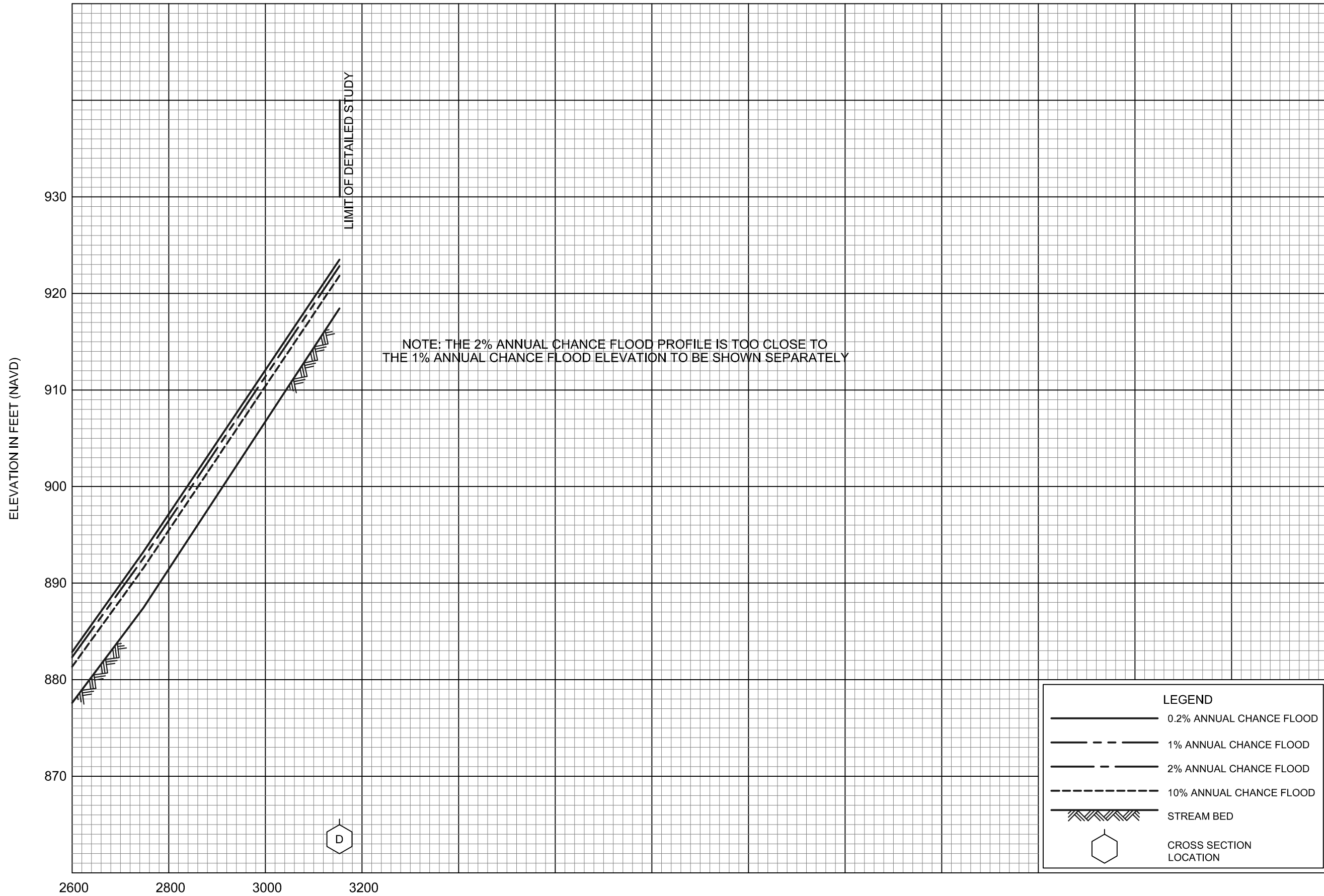


FLOOD PROFILES

LITTLE BEAR CREEK TRIBUTARY D

FEDERAL EMERGENCY MANAGEMENT AGENCY

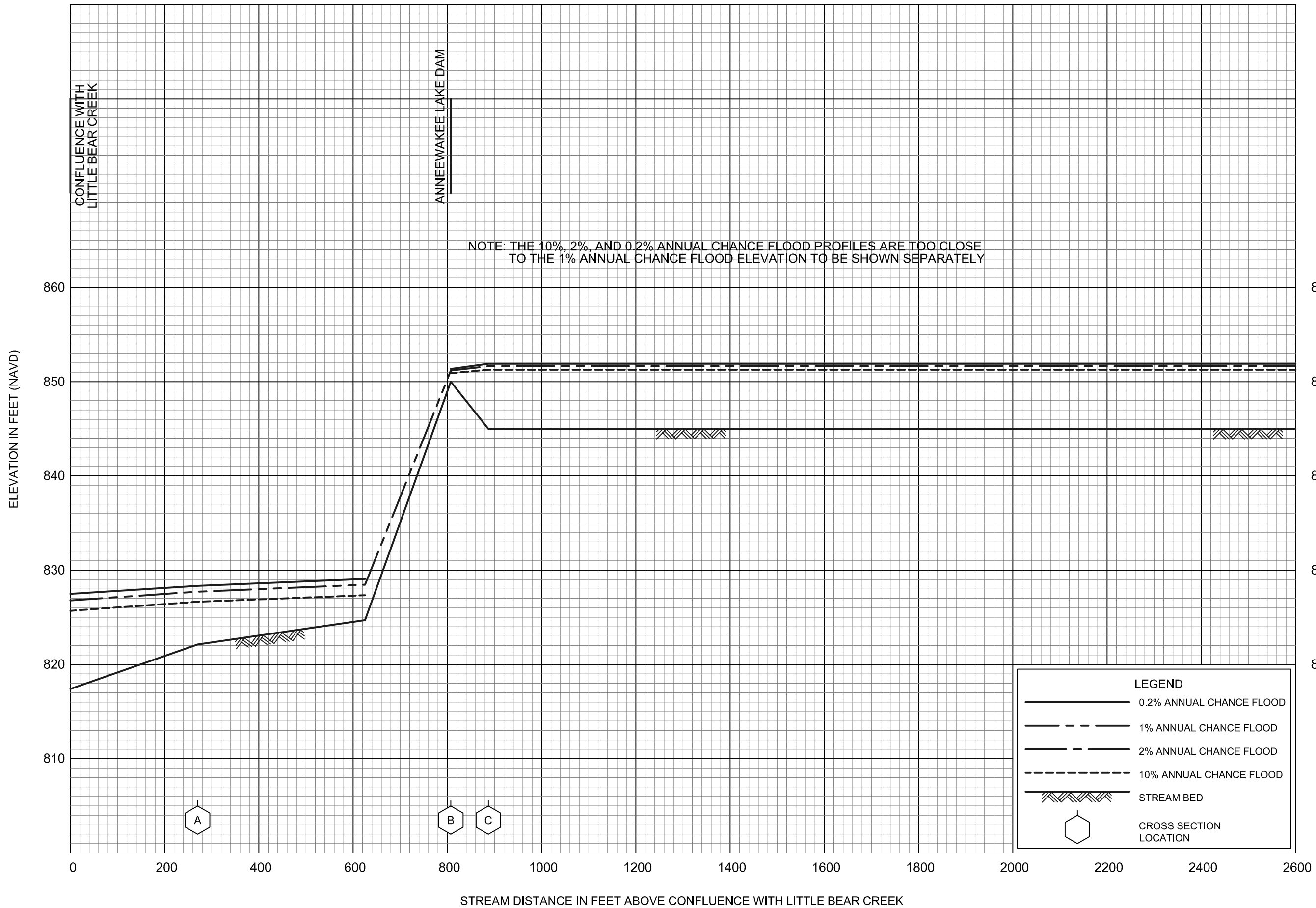
DOUGLAS COUNTY, GA
AND INCORPORATED AREAS



930
920
910
900
890
880

FLOOD PROFILES
LITTLE BEAR CREEK TRIBUTARY D

FEDERAL EMERGENCY MANAGEMENT AGENCY
DOUGLAS COUNTY, GA
AND INCORPORATED AREAS



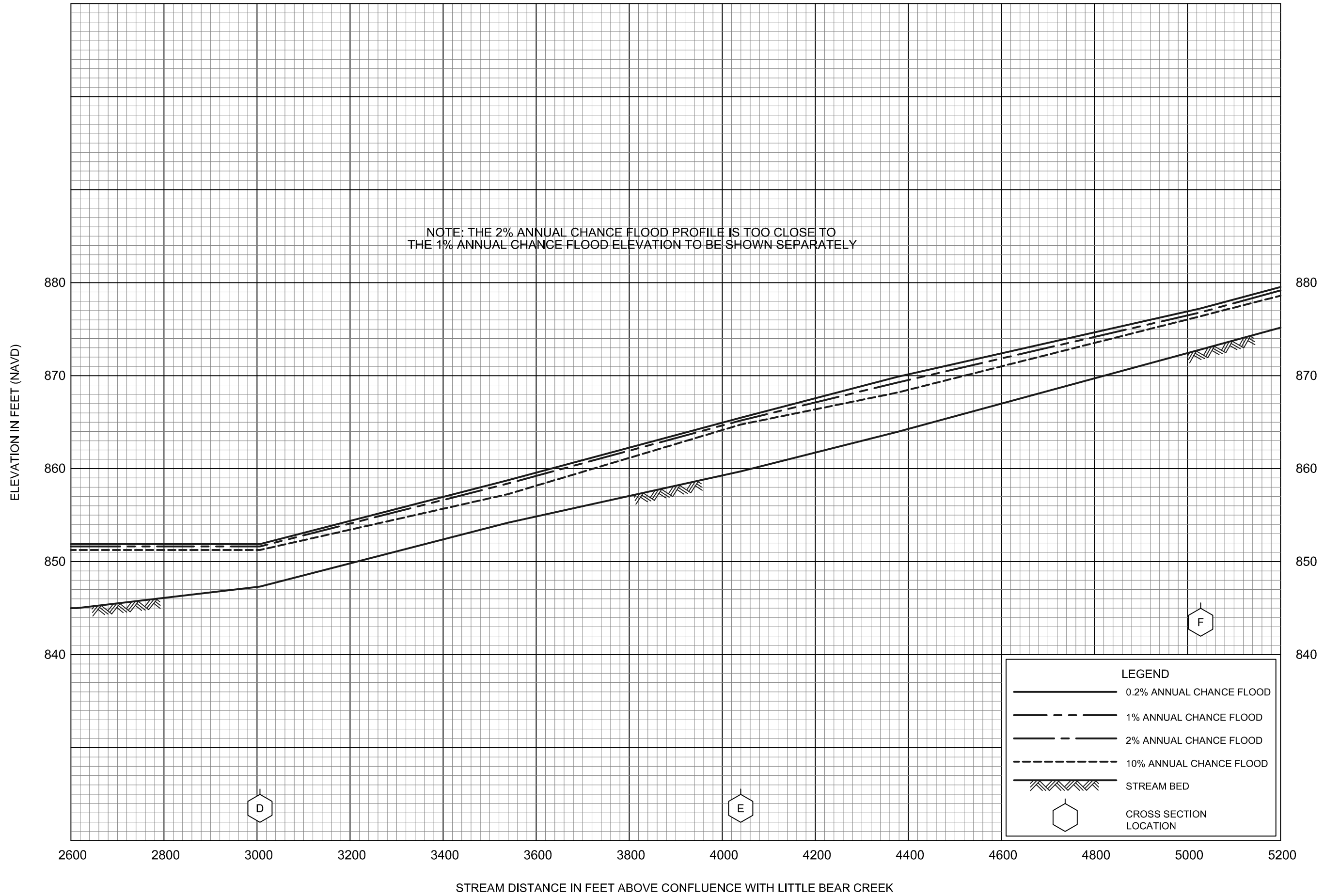
FLOOD PROFILES

LITTLE BEAR CREEK TRIBUTARY E

FEDERAL EMERGENCY MANAGEMENT AGENCY

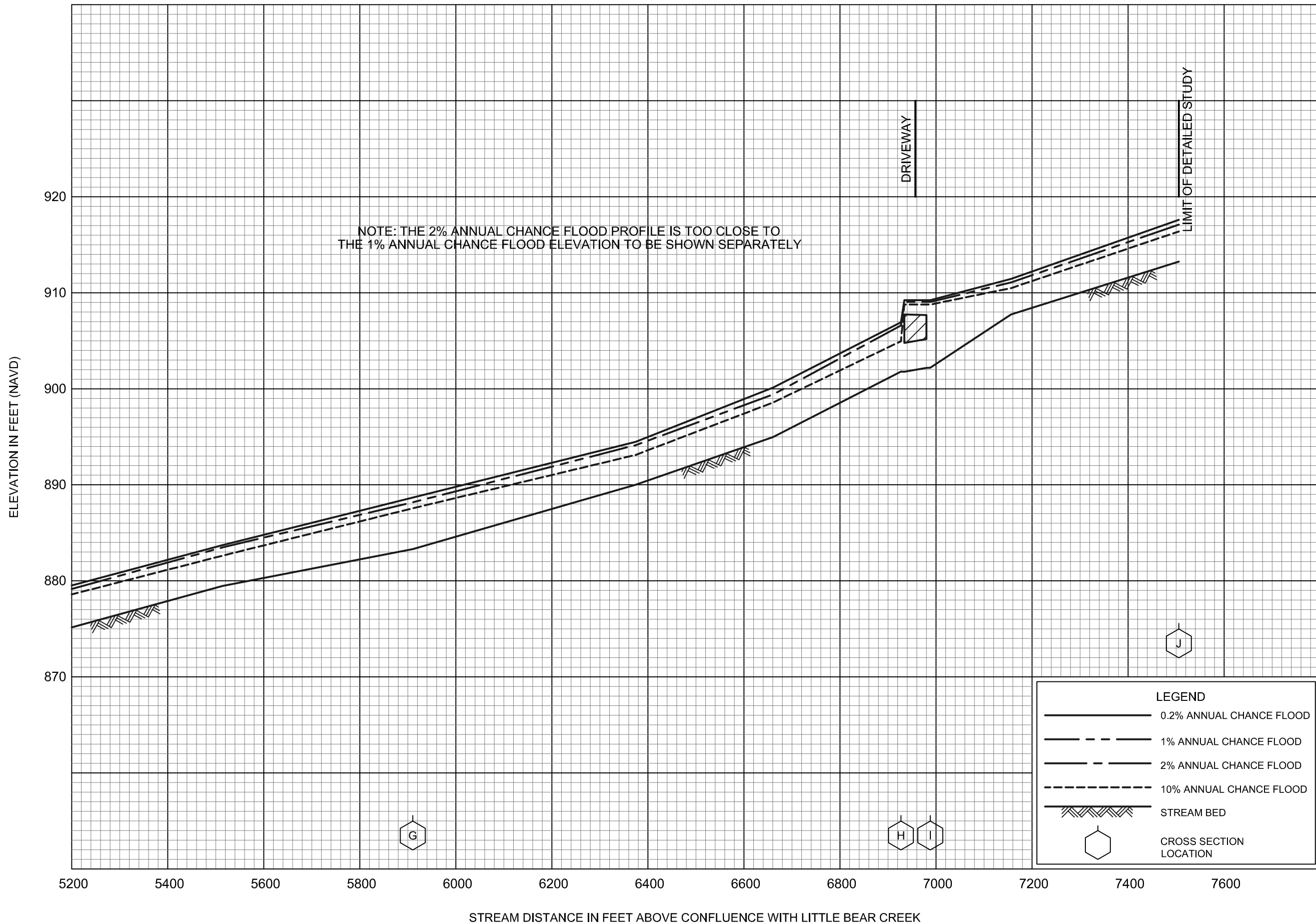
DOUGLAS COUNTY, GA

AND INCORPORATED AREAS



FLOOD PROFILES
LITTLE BEAR CREEK TRIBUTARY E

FEDERAL EMERGENCY MANAGEMENT AGENCY
DOUGLAS COUNTY, GA
AND INCORPORATED AREAS

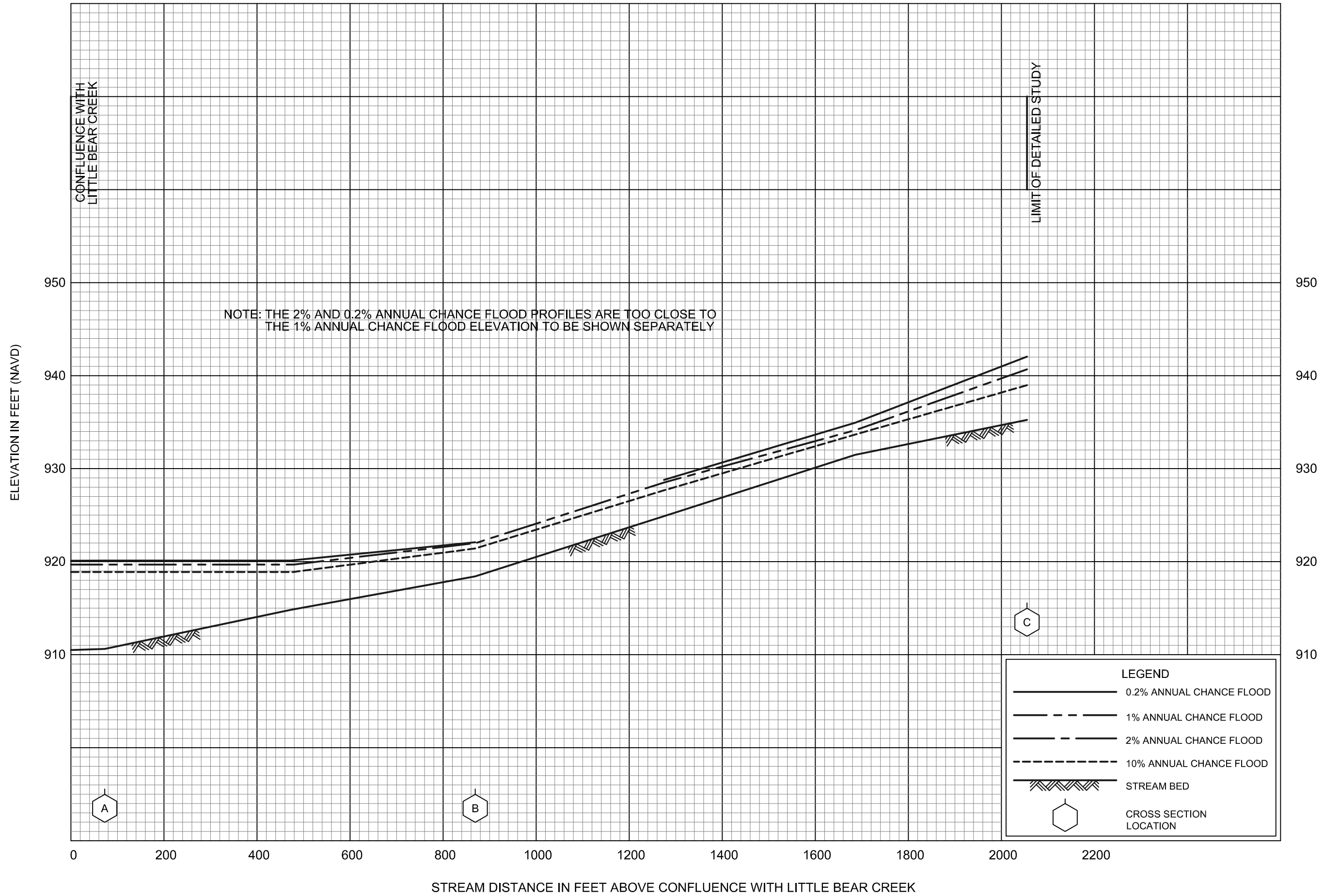


FLOOD PROFILES

LITTLE BEAR CREEK TRIBUTARY E

FEDERAL EMERGENCY MANAGEMENT AGENCY

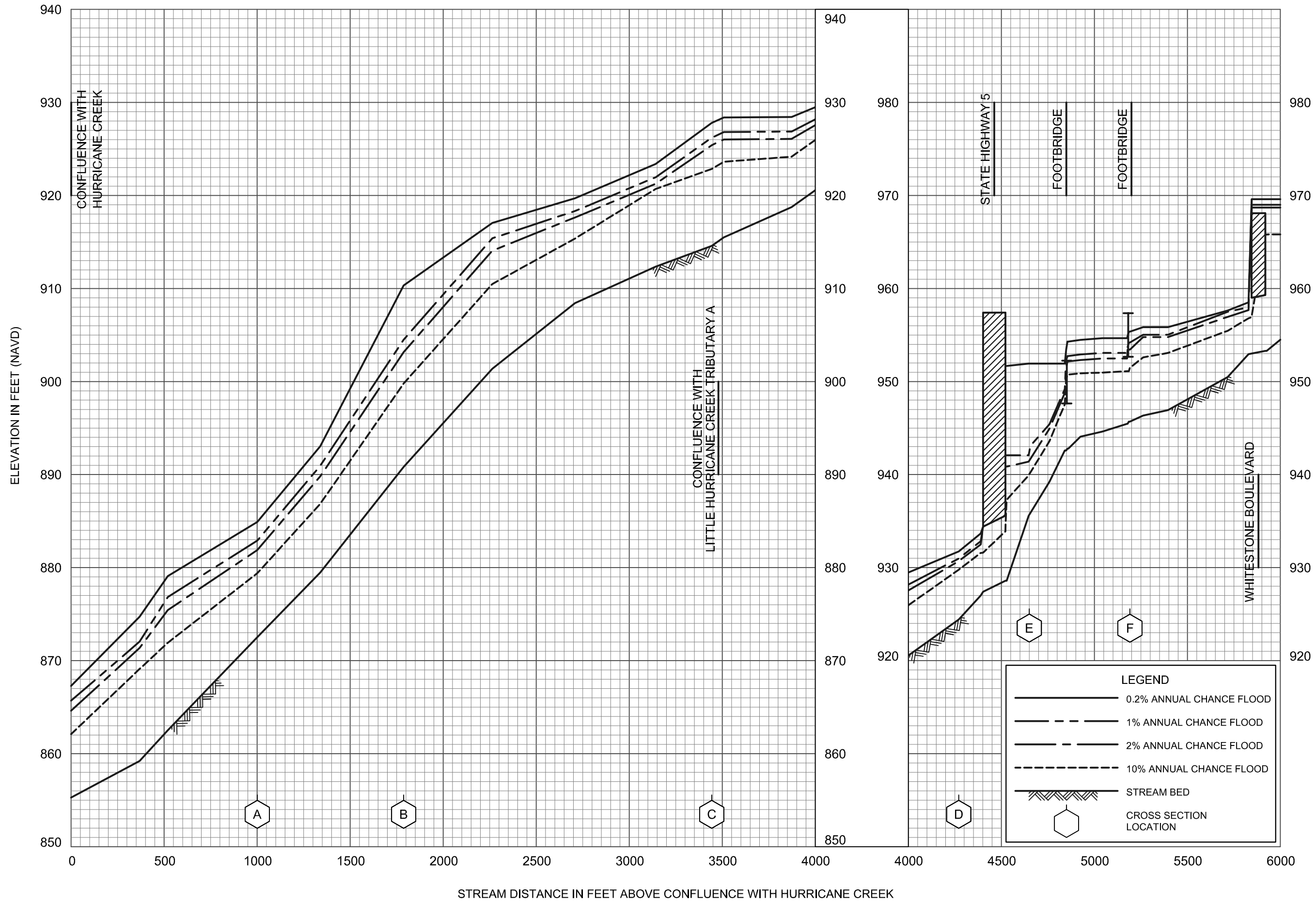
DOUGLAS COUNTY, GA
AND INCORPORATED AREAS



FLOOD PROFILES

LITTLE BEAR CREEK TRIBUTARY F

FEDERAL EMERGENCY MANAGEMENT AGENCY
DOUGLAS COUNTY, GA
 AND INCORPORATED AREAS




FLOOD PROFILES

LITTLE HURRICANE CREEK

FEDERAL EMERGENCY MANAGEMENT AGENCY

DOUGLAS COUNTY, GA
AND INCORPORATED AREAS



FLOOD PROFILES

LITTLE HURRICANE CREEK

FEDERAL EMERGENCY MANAGEMENT AGENCY

DOUGLAS COUNTY, GA
AND INCORPORATED AREAS

